


OFFICIAL REPORT OF THE BOARD OF STATE CANVASSERS



GENERAL ELECTION
NOVEMBER 6, 2018

Compiled by

JOHN A. GALE
Nebraska Secretary of State

STATE OF NEBRASKA

OFFICE OF SECRETARY OF STATE

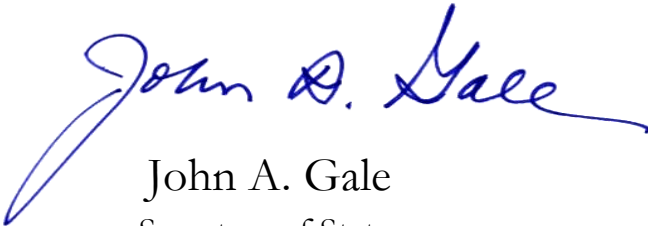
When I was sworn into office December 19, 2000, our national elections were under heavy assault. Due to election calamities across the country, there was nationwide clamor to improve election technology and election management. The Help America Vote Act of 2002 (HAVA), and the \$3.5 billion appropriated for elections, was a direct result. State government elected that Nebraska become a top-down state with a statewide election management system, a centralized voter registration database, and a uniform statewide system of election equipment owned and maintained by the state. The choices have served us well and all federal mandates have been met. From 2006 through 2018, Nebraska has had smooth, reliable, accessible, transparent and accountable elections. Nebraska's 93 county election officials and commissioners have been outstanding partners with the Secretary of State. The Chairman of the U.S. Elections Assistance Commission once ranked Nebraska as an A+ system. Public confidence in our elections has been high.

The general election of November 6, 2018, was my ninth general election as Secretary of State. Nebraska hit a voter registration record, a decade plus mid-term election voter turnout, four counties conducting their elections completely by mail and a significant increase in early voting. 2018 was a very smooth election year.

It has been a great honor and privilege to serve as Nebraska's Secretary of State, Chief Election Officer, and as a member of the Nebraska Canvassing Board. During my eighteen years, the Board has needed to order occasional recounts following our primary and our general elections but the recounts were generally in low ballot races and resolved fairly and with accuracy.

My thanks to my excellent Secretary of State Elections Team, our professional 93 county election officials and commissioners, and our very competent and reliable vendors. Also my thanks to our Office of Chief Information Officer and the Department of Homeland Security for their significant contributions to our 2018 election cybersecurity plan.

With all best wishes,



John A. Gale
Secretary of State

**MEMBERS OF THE BOARD
OF STATE CANVASSERS**

Pete Ricketts
Governor

John A. Gale
Secretary of State

Doug Peterson
Attorney General

Don Stenberg
Treasurer

Charlie Janssen
Auditor of Public Accounts

Official Results of Nebraska General Election November 6, 2018

Table of Contents

Table of Contents	1
Voting Statistics	3
Number of Registered Voters	3
Total Voting by Method.....	5
Federal Offices	7
Member of the United States Senate.....	7
Member of the U.S. House of Representatives.....	9
Statewide Constitutional Offices	11
Governor and Lieutenant Governor.....	11
Secretary of State.....	12
State Treasurer.....	13
Attorney General	14
Auditor of Public Accounts	15
State Offices	16
Public Service Commissioner	16
Member of the Legislature	17
Member of the State Board of Education.....	20
Member of the Board of Regents of the University of Nebraska.....	21
Judicial Retention	22
Judge of the Supreme Court	22
Judge of the Nebraska Workers' Compensation Court	22
Judge of the District Court	24
Judge of the Separate Juvenile Court	26
Judge of the County Court.....	26
Community Colleges	28
Member of Board of Governors Central Community College	28
Member of Board of Governors Metropolitan Community College.....	28
Member of Board of Governors Mid-Plains Community College.....	29
Member of Board of Governors Northeast Community College	29
Member of Board of Governors Southeast Community College.....	30
Member of Board of Governors Western Community College.....	30
Member of the Douglas-Sarpy Learning Community Coordinating Council	31
Natural Resources Districts	32
Director Central Platte Natural Resources District	32
Director Lewis and Clark Natural Resources District.....	32
Director Little Blue Natural Resources District.....	33
Director Lower Big Blue Natural Resources District.....	34
Director Lower Elkhorn Natural Resources District.....	34
Director Lower Loup Natural Resources District	35
Director Lower Niobrara Natural Resources District.....	36
Director Lower Platte North Natural Resources District	37
Director Lower Platte South Natural Resources District.....	38
Director Lower Republican Natural Resources District.....	39
Director Middle Niobrara Natural Resources District.....	40
Director Middle Republican Natural Resources District.....	40
Director Nemaha Natural Resources District	40
Director North Platte Natural Resources District.....	41
Director Papio-Missouri River Natural Resources District	42
Director South Platte Natural Resources District.....	42
Director Tri-Basin Natural Resources District.....	42
Director Twin Platte Natural Resources District.....	43
Director Upper Big Blue Natural Resources District.....	43
Director Upper Elkhorn Natural Resources District	44
Director Upper Loup Natural Resources District	45
Director Upper Niobrara White Natural Resources District.....	46
Director Upper Republican Natural Resources District.....	46
Public Power Districts	47
Burt County Public Power District.....	47
Butler Public Power District.....	47

Cedar-Knox Public Power District.....	47
Central Nebraska Public Power and Irrigation District.....	47
Chimney Rock Public Power District.....	47
Cornhusker Public Power District.....	47
Custer Public Power District.....	48
Dawson Public Power District.....	48
Elkhorn Rural Public Power District.....	48
Howard Greeley Rural Public Power District.....	49
Imperial Public Power District.....	49
KBR Rural Public Power District.....	49
Loup River Public Power District.....	49
Loup Valleys Rural Public Power District.....	49
McCook Public Power District.....	49
Middle Loup Public Power and Irrigation District.....	50
Nebraska Public Power District.....	50
Norris Public Power District.....	50
North Central Public Power District.....	51
Northeast Nebraska Public Power District.....	51
North Loup River Public Power and Irrigation District.....	51
Northwest Rural Public Power District.....	51
Omaha Public Power District.....	51
Perennial Public Power District.....	52
Polk County Rural Public Power District.....	52
Roosevelt Public Power District.....	52
South Central Public Power District.....	52
Southern Public Power District.....	52
Southwest Public Power District.....	53
Stanton County Public Power District.....	53
Twin Valleys Public Power District.....	53
Wheat Belt Public Power District.....	53
Reclamation Districts.....	54
Loup Basin Reclamation District.....	54
North Central Reclamation District.....	54
Twin Loups Reclamation District.....	54
Educational Service Units.....	55
Educational Service Unit No. 1.....	55
Educational Service Unit No. 2.....	55
Educational Service Unit No. 3.....	56
Educational Service Unit No. 4.....	56
Educational Service Unit No. 5.....	56
Educational Service Unit No. 6.....	57
Educational Service Unit No. 7.....	57
Educational Service Unit No. 8.....	58
Educational Service Unit No. 9.....	58
Educational Service Unit No. 10.....	59
Educational Service Unit No. 11.....	59
Educational Service Unit No. 13.....	60
Educational Service Unit No. 15.....	60
Educational Service Unit No. 16.....	61
Educational Service Unit No. 17.....	61
Initiative Measure 427.....	62
Historical Tabulation of Votes Cast in General Elections.....	63

Voting Statistics

Number of Registered Voters

County	Precincts	Republican	Democratic	Libertarian	Nonpartisan	Total
Statewide Total	1,389	584,061	362,203	14,707	258,348	1,219,319
Adams	28	10,874	4,819	246	3,777	19,716
Antelope	13	3,121	774	17	577	4,489
Arthur	1	290	30	2	13	335
Banner	1	420	35	6	82	543
Blaine	1	344	27	3	22	396
Boone	9	2,464	812	9	413	3,698
Box Butte	9	4,465	1,669	76	1,494	7,704
Boyd	3	1,059	211	7	160	1,437
Brown	3	1,684	225	11	210	2,130
Buffalo	29	17,361	6,272	412	5,766	29,811
Burt	11	2,559	1,324	38	933	4,854
Butler	11	3,208	1,451	33	874	5,566
Cass	30	8,842	4,522	238	4,381	17,983
Cedar	13	3,493	1,366	23	887	5,769
Chase	5	1,872	335	18	297	2,522
Cherry	20	3,197	523	22	450	4,192
Cheyenne	9	4,068	1,060	65	1,234	6,427
Clay	11	2,862	763	29	640	4,294
Colfax	5	2,467	1,912	35	728	5,142
Cuming	7	3,638	1,152	34	937	5,761
Custer	33	5,407	1,256	68	1,138	7,869
Dakota	13	3,771	4,161	121	2,846	10,899
Dawes	11	3,294	1,087	60	1,044	5,485
Dawson	20	7,587	3,453	146	2,363	13,549
Deuel	3	998	165	12	219	1,394
Dixon	12	2,281	905	20	576	3,782
Dodge	32	11,116	5,967	263	4,752	22,098
Douglas	237	130,209	135,473	4,957	86,269	356,908
Dundy	4	971	128	3	169	1,271
Fillmore	9	2,424	924	30	658	4,036
Franklin	4	1,527	371	12	350	2,260
Frontier	5	1,289	278	15	262	1,844
Furnas	8	2,305	578	27	520	3,430
Gage	10	7,401	3,811	150	2,893	14,255
Garden	4	1,023	175	6	146	1,350
Garfield	3	1,005	162	2	115	1,284
Gosper	4	1,066	199	8	177	1,450
Grant	1	435	40	0	30	505
Greeley	4	687	728	4	144	1,563
Hall	26	16,945	9,158	352	7,183	33,638
Hamilton	11	4,471	1,134	58	980	6,643
Harlan	8	1,625	457	11	334	2,427
Hayes	3	557	65	3	82	707
Hitchcock	4	1,305	314	17	326	1,962
Holt	13	5,211	1,057	33	743	7,044
Hooker	1	420	71	2	39	532
Howard	8	2,620	1,223	30	649	4,522
Jefferson	10	2,720	1,269	33	920	4,942
Johnson	6	1,581	730	24	420	2,755
Kearney	11	2,886	862	47	655	4,450
Keith	11	3,989	974	57	1,064	6,084

County	Precincts	Republican	Democratic	Libertarian	Nonpartisan	Total
Keya Paha	3	514	68	3	52	637
Kimball	5	1,897	426	16	486	2,825
Knox	8	3,321	1,446	40	854	5,661
Lancaster	199	77,518	68,809	2,826	43,112	192,265
Lincoln	24	13,867	5,451	267	4,385	23,970
Logan	1	430	59	3	61	553
Loup	1	406	74	1	26	507
Madison	22	12,645	4,607	201	4,023	21,476
McPherson	1	286	33	5	19	343
Merrick	15	3,126	849	33	650	4,658
Morrill	9	2,050	504	31	478	3,063
Nance	6	1,304	700	13	352	2,369
Nemaha	9	2,489	1,173	39	863	4,564
Nuckolls	8	1,941	757	25	484	3,207
Otoe	13	5,483	2,613	110	2,316	10,522
Pawnee	5	1,120	445	15	249	1,829
Perkins	3	1,402	292	9	268	1,971
Phelps	13	4,395	946	51	854	6,246
Pierce	5	3,379	704	24	782	4,889
Platte	30	12,295	4,529	190	3,161	20,175
Polk	6	2,378	666	21	486	3,551
Red Willow	13	4,679	1,151	50	1,337	7,217
Richardson	15	3,028	1,569	29	941	5,567
Rock	1	815	114	5	80	1,014
Saline	12	3,171	3,054	93	1,553	7,871
Sarpy	52	51,397	30,192	1,756	29,870	113,215
Saunders	17	8,567	3,598	152	2,658	14,975
Scotts Bluff	30	13,245	5,833	262	5,042	24,382
Seward	16	6,277	2,604	87	2,074	11,042
Sheridan	8	2,641	552	25	576	3,794
Sherman	6	1,043	755	13	202	2,013
Sioux	2	701	102	9	104	916
Stanton	15	2,491	708	27	587	3,813
Thayer	7	2,367	804	19	593	3,783
Thomas	1	404	43	2	56	505
Thurston	9	1,323	2,516	20	722	4,581
Valley	7	2,089	598	8	326	3,021
Washington	15	8,295	3,076	154	2,910	14,435
Wayne	10	3,395	1,021	65	866	5,347
Webster	5	1,483	502	17	382	2,384
Wheeler	2	440	111	4	48	603
York	12	6,550	1,692	92	1,519	9,853

Total Voting by Method

County	At Polls	All Mail Precincts	Provisional	Early Voting	Military & Overseas	Total Voting
Statewide Total	490,043	21,400	8,446	186,763	782	706,652
Adams	8,670	0	85	1,570	2	10,325
Antelope	2,239	0	22	321	0	2,582
Arthur	202	0	0	34	0	236
Banner	262	0	0	58	0	320
Blaine	198	0	0	69	0	267
Boone	880	1,312	0	173	1	2,365
Box Butte	2,728	0	44	908	2	3,680
Boyd	804	0	6	189	0	999
Brown	1,141	0	6	260	0	1,407
Buffalo	14,022	0	152	2,314	16	16,488
Burt	2,564	0	11	430	3	3,005
Butler	3,122	0	13	430	2	3,565
Cass	8,241	0	68	2,584	1	10,893
Cedar	1,926	1,333	0	351	0	3,610
Chase	1,333	0	13	232	1	1,578
Cherry	993	1,135	1	337	2	2,466
Cheyenne	2,558	0	32	701	0	3,291
Clay	2,432	0	37	331	1	2,800
Colfax	2,134	0	9	423	4	2,566
Cuming	2,560	392	17	462	2	3,431
Custer	4,077	0	22	637	3	4,736
Dakota	4,021	0	51	561	0	4,633
Dawes	0	3,406	17	19	4	3,442
Dawson	5,513	0	25	843	0	6,381
Deuel	622	0	2	99	1	723
Dixon	1,426	681	12	177	4	2,296
Dodge	10,675	0	92	1,447	7	12,214
Douglas	126,639	0	3,793	75,521	233	205,953
Dundy	643	0	0	147	0	790
Fillmore	2,083	0	24	468	0	2,575
Franklin	1,028	0	3	359	0	1,390
Frontier	932	0	6	118	0	1,056
Furnas	1,943	0	4	227	0	2,174
Gage	4,779	0	42	3,680	2	8,501
Garden	0	1,029	2	0	0	1,031
Garfield	700	0	1	113	0	814
Gosper	719	0	0	127	0	846
Grant	250	0	0	59	0	309
Greeley	912	0	0	124	0	1,036
Hall	13,489	0	190	3,272	19	16,951
Hamilton	2,007	1,923	14	412	0	4,356
Harlan	462	955	0	109	0	1,526
Hayes	255	0	1	143	0	399
Hitchcock	910	0	3	180	0	1,093
Holt	3,513	0	37	674	0	4,224
Hooker	273	0	0	48	0	321
Howard	2,149	0	0	310	2	2,459
Jefferson	2,601	0	11	417	6	3,029
Johnson	1,591	0	2	225	3	1,818
Kearney	2,342	0	5	313	0	2,660
Keith	2,716	0	16	512	4	3,244
Keya Paha	276	0	2	118	0	396
Kimball	1,087	0	9	315	1	1,411

County	At Polls	All Mail Precincts	Provisional	Early Voting	Military & Overseas	Total Voting
Knox	2,239	1,169	5	286	2	3,699
Lancaster	81,300	0	2,144	34,392	242	117,836
Lincoln	9,738	0	97	2,825	3	12,660
Logan	310	0	0	28	0	338
Loup	235	0	0	74	0	309
Madison	9,256	0	70	1,287	3	10,613
McPherson	197	0	0	70	0	267
Merrick	0	3,446	5	0	0	3,451
Morrill	0	2,111	3	52	0	2,166
Nance	944	161	1	169	0	1,275
Nemaha	2,125	0	20	518	3	2,663
Nuckolls	1,566	0	6	221	0	1,793
Otoe	5,145	0	16	1,303	4	6,464
Pawnee	953	0	5	219	0	1,177
Perkins	735	0	1	499	0	1,235
Phelps	2,653	523	21	715	1	3,912
Pierce	2,450	0	7	355	3	2,812
Platte	9,258	0	81	1,814	13	11,153
Polk	1,602	0	7	510	0	2,119
Red Willow	3,252	0	31	647	2	3,930
Richardson	2,425	176	18	519	3	3,138
Rock	466	0	8	205	0	679
Saline	3,820	0	28	423	2	4,271
Sarpy	41,593	0	616	25,950	118	68,159
Saunders	8,245	0	37	1,399	12	9,681
Scotts Bluff	8,606	0	87	2,173	15	10,866
Seward	6,121	0	71	969	2	7,161
Sheridan	1,770	0	7	295	1	2,072
Sherman	1,147	0	2	163	0	1,312
Sioux	477	0	1	68	0	546
Stanton	538	1,648	1	107	0	2,294
Thayer	1,904	0	37	367	2	2,308
Thomas	242	0	0	108	0	350
Thurston	1,667	0	21	187	3	1,875
Valley	1,577	0	15	231	0	1,823
Washington	7,374	0	24	1,915	14	9,313
Wayne	2,734	0	14	519	4	3,267
Webster	1,157	0	3	238	0	1,398
Wheeler	337	0	1	83	0	421
York	4,243	0	33	909	4	5,185

Federal Offices

Member of the United States Senate Six Year Term

County	Deb Fischer (Republican)	Jane Raybould (Democratic)	Jim Schultz (Libertarian)	Write-In Scatterings
Statewide Total	403,151	269,917	25,349	466
Adams	6,487	3,334	402	2
Antelope	2,061	396	67	3
Arthur	202	24	6	0
Banner	263	39	12	0
Blaine	223	34	6	0
Boone	1,757	457	74	7
Box Butte	2,632	835	160	3
Boyd	797	128	34	0
Brown	1,153	190	42	0
Buffalo	10,939	4,765	650	7
Burt	1,995	836	104	2
Butler	2,470	871	137	1
Cass	6,787	3,393	423	6
Cedar	2,866	537	111	0
Chase	1,340	184	38	1
Cherry	1,913	314	145	14
Cheyenne	2,566	579	111	2
Clay	1,979	592	108	0
Colfax	1,731	693	75	0
Cuming	2,672	604	86	1
Custer	3,797	687	158	1
Dakota	2,677	1,691	164	4
Dawes	2,334	914	142	3
Dawson	4,363	1,657	227	6
Deuel	578	109	30	0
Dixon	1,655	488	81	1
Dodge	7,827	3,824	405	4
Douglas	94,777	103,070	6,727	133
Dundy	649	99	23	1
Fillmore	1,718	690	118	1
Franklin	1,044	255	50	0
Frontier	831	173	36	0
Furnas	1,719	334	86	0
Gage	4,896	3,024	409	6
Garden	816	139	44	2
Garfield	667	113	18	1
Gosper	667	147	23	0
Grant	282	14	5	0
Greeley	732	238	25	0
Hall	10,483	5,624	665	15
Hamilton	3,076	896	133	3
Harlan	1,149	287	52	2
Hayes	350	32	10	1
Hitchcock	890	154	35	0
Holt	3,226	725	191	7
Hooker	258	49	3	1

County	Deb Fischer (Republican)	Jane Raybould (Democratic)	Jim Schultz (Libertarian)	Write-In Scatterings
Howard	1,696	610	109	1
Jefferson	1,913	924	138	4
Johnson	1,101	581	90	2
Kearney	1,952	592	85	1
Keith	2,542	567	100	1
Keya Paha	336	42	8	0
Kimball	1,122	202	55	1
Knox	2,812	669	107	0
Lancaster	49,449	63,175	4,412	95
Lincoln	8,999	2,886	606	9
Logan	306	23	8	0
Loup	247	51	9	0
Madison	7,949	2,236	323	5
McPherson	228	22	12	0
Merrick	2,563	647	152	1
Morrill	1,699	308	107	1
Nance	885	315	37	0
Nemaha	1,788	727	96	0
Nuckolls	1,321	365	66	0
Otoe	4,098	1,977	260	7
Pawnee	774	332	47	0
Perkins	1,011	180	33	0
Phelps	3,068	671	116	4
Pierce	2,339	341	84	1
Platte	8,372	2,343	317	5
Polk	1,574	448	71	0
Red Willow	3,051	696	140	0
Richardson	2,137	858	87	2
Rock	569	79	17	0
Saline	2,255	1,732	229	2
Sarpy	39,306	25,706	2,610	51
Saunders	6,479	2,664	371	5
Scotts Bluff	7,398	2,887	450	11
Seward	4,607	2,174	282	2
Sheridan	1,670	275	91	1
Sherman	873	370	46	1
Sioux	447	69	21	0
Stanton	1,817	363	81	0
Thayer	1,606	539	89	0
Thomas	291	36	11	0
Thurston	970	817	39	3
Valley	1,388	359	50	1
Washington	6,462	2,438	291	3
Wayne	2,388	724	105	1
Webster	997	318	49	0
Wheeler	343	60	11	0
York	3,659	1,281	180	4

Member of the U.S. House of Representatives

Congressional District 1 – Two Year Term

County	Jeff Fortenberry (Republican)	Jessica McClure (Democratic)
Total	141,712	93,069
Burt	2,130	789
Butler	2,836	634
Cass	7,213	3,347
Colfax	1,845	638
Cuming	2,797	552
Dixon (2 precincts)	50	26
Dodge	8,497	3,541
Lancaster	57,568	59,143
Madison	8,124	2,348
Otoe	4,548	1,793
Platte	8,893	2,110
Polk	1,711	371
Sarpy (23 precincts)	13,715	9,802
Saunders	7,017	2,467
Seward	5,225	1,824
Stanton	1,854	388
Thurston	968	851
Washington	6721	2445

Congressional District 2 – Two Year Term

County	Don Bacon (Republican)	Kara Eastman (Democratic)
Total	126,715	121,770
Douglas	98,922	105,428
Sarpy (31 precincts)	27,793	16,342

Congressional District 3 – Two Year Term

County	Adrian Smith (Republican)	Paul Theobald (Democratic)
Total	163,650	49,654
Adams	7,171	3,032
Antelope	2,149	354
Arthur	208	22
Banner	258	53
Blaine	224	37
Boone	1,903	387
Box Butte	2,688	939
Boyd	824	105
Brown	1,200	159
Buffalo	11,837	4,503
Cedar	2,863	598
Chase	1,390	170
Cherry	2,056	305
Cheyenne	2,660	592
Clay	2,195	492
Custer	3,955	662
Dakota	2,636	1,837
Dawes	2,425	960
Dawson	4,753	1,506
Deuel	600	111
Dixon (12 precincts)	1,594	538
Dundy	693	81
Fillmore	1,963	561
Franklin	1,114	240
Frontier	881	164
Furnas	1,819	313
Gage	5,680	2,570
Garden	845	152
Garfield	686	103
Gosper	705	131
Grant	293	12
Greeley	785	207
Hall	11,287	5,392
Hamilton	3,261	810
Harlan	1,259	236
Hayes	361	31

Hitchcock	926	149
Holt	3,529	595
Hooker	263	49
Howard	1,836	565
Jefferson	2,239	729
Johnson	1,258	475
Kearney	2,111	519
Keith	2,643	563
Keya Paha	355	32
Kimball	1,147	235
Knox	2,814	693
Lincoln	9,603	2,907
Logan	308	27
Loup	257	48
McPherson	233	25
Merrick	2,740	617
Morrill	1,737	368
Nance	946	292
Nemaha	1,920	671
Nuckolls	1,436	319
Pawnee	875	252
Perkins	1,071	149
Phelps	3,275	577
Pierce	2,367	381
Red Willow	3,279	618
Richardson	2,238	766
Rock	590	65
Saline	2,691	1,490
Scotts Bluff	7,301	3,266
Sheridan	1,706	313
Sherman	942	346
Sioux	461	77
Thayer	1,778	448
Thomas	311	34
Valley	1,475	315
Wayne	2,287	895
Webster	1,097	267
Wheeler	350	59
York	4,034	1,093

Statewide Constitutional Offices

Governor and Lieutenant Governor

County	Pete Ricketts and Mike Foley (Republican)	Bob Krist and Lynne M. Walz (Democratic)
Statewide Total	411,812	286,169
Adams	7,067	3,152
Antelope	2,103	440
Arthur	196	31
Banner	254	62
Blaine	215	49
Boone	1,872	440
Box Butte	2,525	1,096
Boyd	809	152
Brown	1,151	214
Buffalo	11,168	5,154
Burt	1,973	976
Butler	2,632	870
Cass	6,923	3,709
Cedar	2,775	755
Chase	1,354	205
Cherry	1,979	426
Cheyenne	2,534	715
Clay	2,122	564
Colfax	1,765	738
Cuming	2,682	697
Custer	3,861	778
Dakota	2,701	1,841
Dawes	2,179	1,188
Dawson	4,558	1,706
Deuel	585	127
Dixon	1,666	581
Dodge	7,457	4,633
Douglas	96,120	108,235
Dundy	654	119
Fillmore	1,790	752
Franklin	1,109	254
Frontier	857	191
Furnas	1,767	371
Gage	5,250	3,092
Garden	818	186
Garfield	666	131
Gosper	685	150
Grant	260	42
Greeley	752	251
Hall	11,069	5,661
Hamilton	3,214	904
Harlan	1,231	273
Hayes	353	42
Hitchcock	886	191

Holt	3,339	823
Hooker	259	58
Howard	1,793	633
Jefferson	2,042	944
Johnson	1,124	672
Kearney	2,020	605
Keith	2,516	684
Keya Paha	347	43
Kimball	1,117	263
Knox	2,781	818
Lancaster	51,560	64,946
Lincoln	9,345	3,174
Logan	307	28
Loup	250	57
Madison	7,906	2,559
McPherson	211	45
Merrick	2,695	682
Morrill	1,641	474
Nance	928	318
Nemaha	1,825	791
Nuckolls	1,425	340
Otoe	4,264	2,107
Pawnee	804	350
Perkins	1,029	195
Phelps	3,162	693
Pierce	2,377	398
Platte	8,570	2,473
Polk	1,650	438
Red Willow	3,161	728
Richardson	2,262	829
Rock	573	94
Saline	2,406	1,815
Sarpy	39,928	27,632
Saunders	6,508	3,016
Scotts Bluff	7,241	3,439
Seward	4,812	2,247
Sheridan	1,513	498
Sherman	948	346
Sioux	441	96
Stanton	1,829	435
Thayer	1,715	541
Thomas	300	44
Thurston	963	876
Valley	1,444	355
Washington	6,457	2,752
Wayne	2,296	922
Webster	1,079	291
Wheeler	319	80
York	3,743	1,378

Secretary of State

County	Bob Evnen (Republican)	Spencer Danner (Democratic)
Statewide Total	406,632	263,982
Adams	6,802	2,979
Antelope	1,954	392
Arthur	192	19
Banner	272	38
Blaine	203	34
Boone	1,656	421
Box Butte	2,608	940
Boyd	713	124
Brown	1,116	160
Buffalo	11,224	4,437
Burt	1,885	843
Butler	2,422	732
Cass	6,681	3,410
Cedar	2,594	690
Chase	1,316	177
Cherry	1,977	272
Cheyenne	2,595	604
Clay	2,008	519
Colfax	1,651	664
Cuming	2,430	637
Custer	3,700	645
Dakota	2,559	1,849
Dawes	2,264	1,012
Dawson	4,483	1,558
Deuel	590	88
Dixon	1,552	571
Dodge	7,700	3,789
Douglas	94,121	104,102
Dundy	609	100
Fillmore	1,717	623
Franklin	1,020	246
Frontier	826	161
Furnas	1,701	326
Gage	5,030	2,689
Garden	820	149
Garfield	628	103
Gosper	663	127
Grant	268	17
Greeley	627	236
Hall	10,798	5,157
Hamilton	3,087	766
Harlan	1,170	248
Hayes	347	30
Hitchcock	877	161
Holt	3,300	617

Hooker	236	49
Howard	1,678	555
Jefferson	1,947	847
Johnson	1,101	542
Kearney	1,993	541
Keith	2,594	542
Keya Paha	321	34
Kimball	1,123	224
Knox	2,527	765
Lancaster	55,390	57,984
Lincoln	9,017	2,977
Logan	292	25
Loup	231	49
Madison	7,774	2,373
McPherson	217	24
Merrick	2,457	640
Morrill	1,690	335
Nance	839	279
Nemaha	1,790	725
Nuckolls	1,290	348
Otoe	4,099	1,949
Pawnee	787	279
Perkins	987	166
Phelps	3,108	615
Pierce	2,258	373
Platte	8,177	2,301
Polk	1,582	410
Red Willow	3,145	636
Richardson	2,111	823
Rock	538	68
Saline	2,283	1,653
Sarpy	39,433	26,335
Saunders	6,430	2,496
Scotts Bluff	7,522	3,022
Seward	4,689	1,917
Sheridan	1,693	287
Sherman	828	351
Sioux	448	80
Stanton	1,711	402
Thayer	1,556	493
Thomas	285	29
Thurston	848	859
Valley	1,326	338
Washington	6,236	2,495
Wayne	2,244	803
Webster	967	292
Wheeler	305	50
York	3,773	1,140

State Treasurer

County	John Murante (Republican)
Statewide Total	516,210
Adams	8,006
Antelope	2,090
Arthur	198
Banner	281
Blaine	210
Boone	1,817
Box Butte	3,015
Boyd	716
Brown	1,181
Buffalo	13,214
Burt	2,281
Butler	2,725
Cass	7,987
Cedar	2,960
Chase	1,342
Cherry	1,941
Cheyenne	2,838
Clay	2,237
Colfax	1,950
Cuming	2,805
Custer	3,886
Dakota	3,381
Dawes	2,634
Dawson	5,109
Deuel	626
Dixon	1,856
Dodge	9,678
Douglas	138,370
Dundy	649
Fillmore	2,036
Franklin	1,139
Frontier	888
Furnas	1,892
Gage	6,288
Garden	843
Garfield	631
Gosper	709
Grant	273
Greeley	700
Hall	12,890
Hamilton	3,300
Harlan	1,261
Hayes	336
Hitchcock	933
Holt	3,502

Hooker	265
Howard	1,947
Jefferson	2,428
Johnson	1,387
Kearney	2,273
Keith	2,769
Keya Paha	326
Kimball	1,241
Knox	2,876
Lancaster	76,579
Lincoln	10,263
Logan	298
Loup	245
Madison	8,829
McPherson	219
Merrick	2,667
Morrill	1,773
Nance	938
Nemaha	2,134
Nuckolls	1,474
Otoe	5,096
Pawnee	903
Perkins	1,059
Phelps	3,386
Pierce	2,413
Platte	9,188
Polk	1,779
Red Willow	3,424
Richardson	2,496
Rock	552
Saline	3,203
Sarpy	51,068
Saunders	7,442
Scotts Bluff	8,701
Seward	5,591
Sheridan	1,789
Sherman	989
Sioux	451
Stanton	1,883
Thayer	1,751
Thomas	282
Thurston	1,119
Valley	1,444
Washington	7,326
Wayne	2,689
Webster	1,100
Wheeler	333
York	4,218

Attorney General

County	Doug Peterson (Republican)
Statewide Total	516,777
Adams	8,145
Antelope	2,106
Arthur	199
Banner	282
Blaine	210
Boone	1,832
Box Butte	2,990
Boyd	727
Brown	1,181
Buffalo	13,245
Burt	2,273
Butler	2,780
Cass	7,971
Cedar	2,949
Chase	1,342
Cherry	1,948
Cheyenne	2,792
Clay	2,266
Colfax	1,973
Cuming	2,827
Custer	3,893
Dakota	3,345
Dawes	2,634
Dawson	5,191
Deuel	627
Dixon	1,860
Dodge	9,594
Douglas	138,623
Dundy	650
Fillmore	2,079
Franklin	1,135
Frontier	888
Furnas	1,848
Gage	6,331
Garden	828
Garfield	635
Gosper	711
Grant	274
Greeley	725
Hall	13,155
Hamilton	3,320
Harlan	1,270
Hayes	337
Hitchcock	930
Holt	3,509

Hooker	264
Howard	1,971
Jefferson	2,409
Johnson	1,397
Kearney	2,275
Keith	2,751
Keya Paha	321
Kimball	1,228
Knox	2,864
Lancaster	76,541
Lincoln	10,313
Logan	296
Loup	243
Madison	8,812
McPherson	221
Merrick	2,696
Morrill	1,768
Nance	940
Nemaha	2,132
Nuckolls	1,462
Otoe	5,078
Pawnee	902
Perkins	1,057
Phelps	3,384
Pierce	2,410
Platte	9,187
Polk	1,786
Red Willow	3,389
Richardson	2,506
Rock	553
Saline	3,211
Sarpy	50,876
Saunders	7,437
Scotts Bluff	8,682
Seward	5,608
Sheridan	1,747
Sherman	1,006
Sioux	454
Stanton	1,895
Thayer	1,749
Thomas	281
Thurston	1,113
Valley	1,459
Washington	7,317
Wayne	2,685
Webster	1,104
Wheeler	334
York	4,233

Auditor of Public Accounts

County	Charlie Janssen (Republican)	Jane Skinner (Democratic)
Statewide Total	380,666	280,669
Adams	6,509	3,173
Antelope	1,847	456
Arthur	175	28
Banner	260	42
Blaine	197	34
Boone	1,538	504
Box Butte	2,494	968
Boyd	679	135
Brown	1,079	181
Buffalo	10,585	4,845
Burt	1,670	1,128
Butler	2,283	797
Cass	6,304	3,622
Cedar	2,406	792
Chase	1,231	223
Cherry	1,838	341
Cheyenne	2,488	672
Clay	1,902	565
Colfax	1,573	771
Cuming	2,283	803
Custer	3,504	735
Dakota	2,509	1,888
Dawes	2,178	1,016
Dawson	4,258	1,724
Deuel	569	128
Dixon	1,480	604
Dodge	6,588	5,084
Douglas	88,255	108,147
Dundy	590	110
Fillmore	1,619	673
Franklin	986	263
Frontier	776	191
Furnas	1,613	382
Gage	4,684	2,987
Garden	750	189
Garfield	598	99
Gosper	609	159
Grant	259	17
Greeley	567	258
Hall	10,051	5,686
Hamilton	2,889	873
Harlan	1,070	293
Hayes	318	40
Hitchcock	815	190
Holt	3,090	705

Hooker	223	58
Howard	1,576	621
Jefferson	1,850	887
Johnson	1,041	576
Kearney	1,899	603
Keith	2,270	815
Keya Paha	305	35
Kimball	1,081	254
Knox	2,348	852
Lancaster	50,596	60,258
Lincoln	8,562	3,246
Logan	279	32
Loup	220	55
Madison	7,325	2,686
McPherson	202	18
Merrick	2,326	725
Morrill	1,554	399
Nance	791	312
Nemaha	1,713	775
Nuckolls	1,221	382
Otoe	3,863	2,084
Pawnee	736	311
Perkins	910	221
Phelps	2,940	735
Pierce	2,122	434
Platte	7,758	2,573
Polk	1,504	432
Red Willow	2,994	732
Richardson	2,008	861
Rock	512	77
Saline	2,188	1,717
Sarpy	37,109	27,721
Saunders	6,018	2,863
Scotts Bluff	7,247	3,205
Seward	4,413	2,060
Sheridan	1,615	331
Sherman	777	369
Sioux	429	77
Stanton	1,654	450
Thayer	1,436	530
Thomas	271	37
Thurston	816	1,018
Valley	1,240	361
Washington	5,856	2,855
Wayne	2,117	886
Webster	940	302
Wheeler	278	71
York	3,567	1,246

State Offices

Public Service Commissioner

District 1 – Six Year Term

County	Dan Watermeier (Republican)	Christa Yoakum (Democratic)
Total	73,891	70,595
Cass	6,610	3,390
Gage	4,992	2,757
Johnson	1,282	458
Lancaster	51,382	60,643
Nemaha	1,912	674
Otoe	4,555	1,695
Pawnee	860	260
Richardson	2,298	718

District 3 – Six Year Term

County	Tim Schram (Republican)	Mike Forsythe (Democratic)
Total	99,986	61,133
Douglas	47,415	31,110
Sarpy	40,070	25,080
Saunders	6,340	2,477
Washington	6,161	2,466

Member of the Legislature

Legislative District 2

County	Robert Clements	Susan D. Lorence
Total	7,965	6,019
Cass	5,263	3,823
Otoe	453	356
Sarpy	2,249	1,840

Legislative District 4

County	Robert Bob Hilkemann	Shannon Coryell
Total	8,964	5,743
Douglas	8,964	5,743

Legislative District 6

County	Theresa Thibodeau	Machaela Cavanaugh
Total	7,445	7,733
Douglas	7,445	7,733

Legislative District 8

County	Mina Davis	Megan Hunt
Total	4,274	7,634
Douglas	4,274	7,634

Legislative District 10

County	Wendy DeBoer	Matt Deaver
Total	8,306	8,201
Douglas	8,306	8,201

Legislative District 12

County	Merv Riepe	Steve Lathrop
Total	5,559	7,030
Douglas	5,559	7,030

Legislative District 14

County	Jeff Parris	John Arch
Total	6,035	7,625
Sarpy	6,035	7,625

Legislative District 16

County	Chuck Hassebrook	Ben Hansen
Total	5,680	9,109
Burt	1,301	1,584
Cuming	1,293	1,946
Washington	3,086	5,579

Legislative District 18

County	Brett Lindstrom	Scott Winkler
Total	6,874	5,950
Douglas	6,874	5,950

Legislative District 20

County	Jackie Collett	John S. McCollister
Total	6,089	8,689
Douglas	6,089	8,689

Legislative District 22

County	Doug Oertwich	Mike Moser
Total	4,383	7,896
Colfax	240	288
Platte	3,266	7,068
Stanton	877	540

Legislative District 24

County	Mark A. Kolterman	Stephanie Nantkes
Total	9,501	3,433
Polk	1,278	488
Seward	4,923	1,748
York	3,300	1,197

Legislative District 26

County	Matt Hansen	Bob Van Valkenburg
Total	9,046	3,319
Lancaster	9,046	3,319

Legislative District 28

County	Patty Pansing Brooks
Total	11,717
Lancaster	11,717

Legislative District 30

County	Myron Dorn	Don Schuller
Total	7,923	7,032
Gage	4,298	3,706
Lancaster	3,625	3,326

Legislative District 32

County	Laura Ebke	Tom Brandt
Total	6,299	8,154
Fillmore	918	1,502
Jefferson	1,078	1,881
Lancaster	1,486	1,292
Saline	1,963	2,169
Thayer	854	1,310

Legislative District 34

County	Curt Friesen
Total	10,796
Hall	4,228
Hamilton	3,258
Merrick	2,496
Nance	814

Legislative District 36

County	Matt Williams
Total	9,816
Buffalo	1,043
Custer	3,556
Dawson	5,217

Legislative District 38

County	Marsha Fangmeyer	Dave Murman
Total	5,067	9,114
Buffalo	640	951
Clay	651	1,847
Franklin	500	717
Kearney	987	1,456
Nuckolls	647	982
Phelps	1,150	2,384
Webster	492	777

Legislative District 40

County	Keith F. Kube	Tim Gragert
Total	6,767	7,222
Boyd	474	395
Cedar	1,836	1,382
Dixon	1,143	839
Holt	1,814	2,034
Knox	1,236	2,255
Rock	264	317

Legislative District 42

County	Mike Groene	Judy Pederson
Total	8,180	4,005
Lincoln	8,180	4,005

Legislative District 44

County	Dan Hughes	Stephanie L. Malcolm
Total	9,872	2,898
Chase	1,318	179
Dundy	513	170
Frontier	661	241
Furnas	1,409	428
Gosper	447	217
Harlan	838	340
Hayes	304	56
Hitchcock	694	275
Perkins	1,063	115
Red Willow	2,625	877

Legislative District 46

County	Adam Morfeld
Total	5,776
Lancaster	5,776

Legislative District 48

County	John P. Stinner
Total	9,041
Scotts Bluff	9,041

Member of the State Board of Education

District 5

County	Patricia H. Timm	Maris Bentley
Total	38,800	22,713
Butler	1,257	961
Cass	4,118	2,784
Clay	1,006	777
Fillmore	900	788
Gage	4,955	1,852
Jefferson	1,430	902
Johnson	869	462
Lancaster	7,742	4,479
Nemaha	1,071	857
Nuckolls	561	613
Otoe	2,796	1,663
Pawnee	528	251
Richardson	1,171	1,076
Saline	1,989	975
Saunders	4,532	2,009
Seward	3,028	1,684
Thayer	847	580

District 7

County	Robin R. Stevens
Total	58,764
Arthur	159
Banner	227
Blaine	157
Box Butte	2,564
Brown	953
Chase	1,084
Cherry	1,496
Cheyenne	2,336
Custer	3,133
Dawes	2,443
Dawson	4,925
Deuel	532
Dundy	539
Frontier	808
Furnas	1,622
Garden	646
Gosper	606
Grant	214
Harlan	955
Hayes	240
Hitchcock	778
Hooker	204
Keith	2,462
Keya Paha	219
Kimball	1,077
Lincoln	8,977
Logan	238
Loup	191
McPherson	154
Morrill	1,445
Perkins	902
Phelps	2,956
Red Willow	2,929
Rock	407
Scotts Bluff	8,067
Sheridan	1,547
Sioux	352
Thomas	220

District 6

County	Maureen Nickels
Total	56,395
Adams	6,850
Antelope	1,605
Boone	1,487
Boyd	523
Buffalo	11,603
Franklin	967
Garfield	487
Greeley	554
Hall	11,944
Hamilton	2,821
Holt	2,833
Howard	1,668
Kearney	1,928
Merrick	2,247
Nance	682
Polk	1,453
Sherman	841
Valley	1,142
Webster	886
Wheeler	281
York	3,593

District 8

County	Pat McPherson	Deborah Neary
Total	32,292	46,697
Douglas	32,292	46,697

Member of the Board of Regents of the University of Nebraska

District 3 – Six Year Term

County	Jim Pillen
Total	55,440
Burt	2,163
Cedar	2,569
Colfax	1,915
Cuming	2,600
Dakota	3,064
Dixon	1,623
Dodge	8,787
Knox	2,501
Madison	8,148
Pierce	2,113
Platte	8,738
Stanton	1,705
Thurston	1,041
Washington	6,065
Wayne	2,408

District 5 – Six Year Term

County	Rob Schafer	Robert J. Prokop
Total	39,538	25,732
Butler	1,292	1,166
Cass	4,016	2,943
Clay	1,046	865
Fillmore	1,037	781
Gage	4,742	2,361
Jefferson	1,531	903
Johnson	1,124	336
Lancaster	7,689	5,019
Nemaha	1,343	640
Nuckolls	635	574
Otoe	2,939	1,943
Pawnee	846	219
Richardson	1,606	760
Saline	2,000	1,540
Saunders	3,876	2,799
Seward	2,869	2,238
Thayer	947	645

District 4 – Six Year Term

County	Larry Bradley	Elizabeth O'Connor
Total	14,478	38,304
Douglas	10,488	29,945
Sarpy	3,990	8,359

District 8 – Six Year Term

County	Hal Daub	Barbara Weitz
Total	42,941	48,265
Douglas	42,941	48,265

Judicial Retention

Judge of the Supreme Court

Retention in Office – Six Year Term

District 1 – Judge Stephanie F. Stacy

County	Yes	No
Total	77,174	18,141
Lancaster	72,756	17,031
Seward	4,418	1,110

Judge of the Nebraska Workers' Compensation Court

Retention in Office – Six Year Term

Judge Julie A. Martin

County	Yes	No
Total	433,354	116,645
Adams	6,774	1,333
Antelope	1,472	445
Arthur	119	50
Banner	200	52
Blaine	129	45
Boone	1,268	365
Box Butte	2,379	644
Boyd	428	219
Brown	813	233
Buffalo	11,020	2,249
Burt	1,740	624
Butler	1,825	732
Cass	5,855	2,021
Cedar	2,185	510
Chase	972	225
Cherry	1,233	437
Cheyenne	2,130	547
Clay	1,725	353
Colfax	1,521	459
Cuming	2,104	518
Custer	2,746	755
Dakota	2,909	817
Dawes	2,229	479
Dawson	4,188	895
Deuel	441	151
Dixon	1,434	331
Dodge	8,091	1,849
Douglas	121,558	38,082
Dundy	447	144
Fillmore	1,557	386

Franklin	868	231
Frontier	697	135
Furnas	1,415	365
Gage	5,220	1,231
Garden	572	197
Garfield	424	109
Gosper	542	130
Grant	169	64
Greeley	530	138
Hall	11,890	2,099
Hamilton	2,575	499
Harlan	952	201
Hayes	220	56
Hitchcock	659	209
Holt	2,418	781
Hooker	168	52
Howard	1,500	407
Jefferson	2,052	416
Johnson	1,034	368
Kearney	1,754	407
Keith	2,065	621
Keya Paha	182	62
Kimball	911	267
Knox	2,278	549
Lancaster	71,248	16,596
Lincoln	8,040	2,212
Logan	189	62
Loup	158	37
Madison	7,323	1,464
McPherson	127	48
Merrick	2,075	466
Morrill	1,286	394

Nance	651	216
Nemaha	1,641	541
Nuckolls	1,080	248
Otoe	4,076	1,095
Pawnee	632	255
Perkins	768	161
Phelps	2,755	459
Pierce	1,824	374
Platte	7,079	1,591
Polk	1,224	408
Red Willow	2,597	599
Richardson	1,632	997
Rock	330	137
Saline	2,733	720
Sarpy	44,439	11,927
Saunders	5,593	1,850
Scotts Bluff	7,734	1,554
Seward	4,374	1,081
Sheridan	1,290	376
Sherman	748	220
Sioux	305	94
Stanton	1,525	296
Thayer	1,360	466
Thomas	183	48
Thurston	954	461
Valley	957	346
Washington	5,430	1,771
Wayne	2,148	442
Webster	839	209
Wheeler	209	71
York	3,211	809

Judge James Michael Fitzgerald

County	Yes	No
Total	406,709	134,760
Adams	6,679	1,354
Antelope	1,460	447
Arthur	111	54
Banner	196	57
Blaine	123	44
Boone	1,213	388
Box Butte	2,339	678
Boyd	418	221
Brown	787	243
Buffalo	10,672	2,370
Burt	1,669	657
Butler	1,787	739
Cass	5,528	2,208
Cedar	2,118	553
Chase	938	242
Cherry	1,203	446
Cheyenne	2,079	581
Clay	1,722	339
Colfax	1,470	483
Cuming	2,045	548
Custer	2,708	740
Dakota	2,796	909
Dawes	2,171	511
Dawson	4,075	943
Deuel	420	165
Dixon	1,403	351
Dodge	7,855	1,983
Douglas	109,032	47,684
Dundy	429	155
Fillmore	1,532	392
Franklin	855	229
Frontier	691	131
Furnas	1,394	353
Gage	4,992	1,327
Garden	561	206
Garfield	407	109
Gosper	541	119
Grant	160	69
Greeley	504	145
Hall	11,308	2,296
Hamilton	2,488	535
Harlan	939	211
Hayes	210	62
Hitchcock	650	207
Holt	2,379	788

Hooker	166	47
Howard	1,440	422
Jefferson	2,000	447
Johnson	997	392
Kearney	1,712	419
Keith	2,014	660
Keya Paha	190	65
Kimball	895	274
Knox	2,226	567
Lancaster	65,590	20,463
Lincoln	7,806	2,313
Logan	195	55
Loup	153	39
Madison	7,316	1,495
McPherson	121	47
Merrick	2,007	497
Morrill	1,240	419
Nance	614	207
Nemaha	1,571	589
Nuckolls	1,056	259
Otoe	3,901	1,189
Pawnee	610	254
Perkins	735	181
Phelps	2,721	454
Pierce	1,803	381
Platte	6,924	1,633
Polk	1,176	423
Red Willow	2,507	655
Richardson	1,580	998
Rock	328	134
Saline	2,667	724
Sarpy	41,532	14,271
Saunders	5,364	2,000
Scotts Bluff	7,521	1,683
Seward	4,307	1,134
Sheridan	1,269	385
Sherman	713	223
Sioux	308	94
Stanton	1,516	301
Thayer	1,311	377
Thomas	176	51
Thurston	901	496
Valley	931	350
Washington	5,249	1,859
Wayne	2,112	466
Webster	833	209
Wheeler	206	70
York	3,142	817

Judge of the District Court

Retention in Office – Six Year Term

District 1

Judge Vicky L. Johnson

County	Yes	No
Total	20,840	6,116
Clay	1,738	378
Fillmore	1,705	401
Gage	5,140	1,248
Jefferson	2,066	417
Johnson	1,021	358
Nemaha	1,582	563
Nuckolls	1,085	276
Pawnee	633	249
Richardson	1,576	1,032
Saline	2,821	793
Thayer	1,473	401

District 3

Judge Robert R. Otte

County	Yes	No
Total	67,046	19,843
Lancaster	67,046	19,843

Judge Lori A. Maret

County	Yes	No
Total	66,180	20,633
Lancaster	66,180	20,633

Judge Susan I. Strong

County	Yes	No
Total	70,359	16,520
Lancaster	70,359	16,520

District 4

Judge J. Russell Derr

County	Yes	No
Total	111,056	45,254
Douglas	111,056	45,254

Judge James T. Gleason

County	Yes	No
Total	104,636	51,475
Douglas	104,636	51,475

Judge Leigh Ann Retelsdorf

County	Yes	No
Total	121,727	37,697
Douglas	121,727	37,697

Judge Horacio J. Wheelock

County	Yes	No
Total	112,368	43,011
Douglas	112,368	43,011

Judge Thomas A. Otepka

County	Yes	No
Total	112,093	43,541
Douglas	112,093	43,541

District 5

Judge James C. Stecker

County	Yes	No
Total	31,123	8,830
Boone	1,214	378
Butler	1,779	736
Colfax	1,500	461
Hamilton	2,479	532
Merrick	2,001	484
Nance	614	213
Platte	7,542	1,581
Polk	1,196	435
Saunders	5,356	1,959
Seward	4,213	1,185
York	3,229	866

Judge Rachel A. Daugherty

County	Yes	No
Total	30,760	8,407
Boone	1,257	366
Butler	1,792	720
Colfax	1,469	443
Hamilton	2,704	478
Merrick	1,999	506
Nance	620	217
Platte	6,982	1,585
Polk	1,196	418
Saunders	5,411	1,793
Seward	4,217	1,094
York	3,113	787

Judge Robert R. Steinke

County	Yes	No
Total	31,336	8,565
Boone	1,257	378
Butler	1,796	733
Colfax	1,503	455
Hamilton	2,493	502
Merrick	2,122	444
Nance	643	196
Platte	7,937	1,542
Polk	1,204	419
Saunders	5,197	1,933
Seward	4,132	1,142
York	3,052	821

District 6

Judge John E. Samson

County	Yes	No
Total	22,786	6,958
Burt	1,747	707
Cedar	2,092	547
Dakota	2,799	878
Dixon	1,394	346
Dodge	7,979	1,997
Thurston	922	505
Washington	5,853	1,978

District 7

Judge James G. Kube

County	Yes	No
Total	19,565	4,192
Antelope	1,664	433
Cuming	2,044	554
Knox	2,338	628
Madison	7,808	1,443
Pierce	1,941	371
Stanton	1,596	316
Wayne	2,174	447

District 9

Judge Mark J. Young

County	Yes	No
Total	22,665	4,545
Buffalo	10,594	2,326
Hall	12,071	2,219

District 12

Judge Derek C. Weimer

County	Yes	No
Total	20,230	4,798
Banner	214	51
Box Butte	2,359	657
Cheyenne	2,427	490
Dawes	2,187	518
Deuel	450	154
Garden	572	211
Grant	164	60
Kimball	941	292
Morrill	1,322	378
Scotts Bluff	8,024	1,499
Sheridan	1,254	401
Sioux	316	87

Judge of the Separate Juvenile Court

Retention in Office – Six Year Term

Sarpy County – Judge Robert B. O’Neal

County	Yes	No
Total	43,238	13,018
Sarpy	43,238	13,018

Judge of the County Court

Retention in Office – Six Year Term

District 1

Judge Linda A. Bauer

County	Yes	No
Total	16,899	4,571
Gage	5,219	1,185
Jefferson	2,510	302
Johnson	1,007	354
Nemaha	1,602	540
Pawnee	616	245
Richardson	1,572	1,024
Saline	2,895	618
Thayer	1,478	303

District 3

Judge Holly J. Parsley

County	Yes	No
Total	70,282	16,269
Lancaster	70,282	16,269

Judge Thomas E. Zimmerman

County	Yes	No
Total	65,455	19,364
Lancaster	65,455	19,364

District 4

Judge Stephanie R. Hansen

County	Yes	No
Total	118,979	36,783
Douglas	118,979	36,783

Judge Derek Vaughn

County	Yes	No
Total	112,829	41,716
Douglas	112,829	41,716

District 6

Judge Douglas L. Luebe

County	Yes	No
Total	22,182	6,841
Burt	1,624	673
Cedar	2,203	586
Dakota	2,952	866
Dixon	1,637	310
Dodge	7,778	2,024
Thurston	943	515
Washington	5,045	1,867

District 8

Judge James J. Orr

County	Yes	No
Total	13,199	3,902
Blaine	140	38
Boyd	434	214
Brown	845	229
Cherry	1,381	436
Custer	3,013	677
Garfield	420	107
Greeley	514	130
Holt	2,401	799
Howard	1,445	423
Keya Paha	195	61
Loup	169	38
Rock	348	121
Sherman	736	221
Valley	948	339
Wheeler	210	69

District 9

Judge John P. Rademacher

County	Yes	No
Total	22,557	4,426
Buffalo	11,171	2,245
Hall	11,386	2,181

Judge Gerald R. Jorgensen

County	Yes	No
Total	22,313	4,644
Buffalo	11,047	2,462
Hall	11,266	2,182

District 10

Judge Michael O. Mead

County	Yes	No
Total	18,374	3,743
Adams	6,984	1,293
Clay	1,737	338
Fillmore	1,532	385
Franklin	858	227
Harlan	943	202
Kearney	1,697	415
Nuckolls	1,048	242
Phelps	2,703	451
Webster	872	190

District 12

Judge Russell W. Harford

County	Yes	No
Total	19,923	5,254
Banner	193	48
Box Butte	2,394	637
Cheyenne	2,105	556
Dawes	2,697	382
Deuel	424	156
Garden	553	199
Grant	166	63
Kimball	890	281
Morrill	1,224	425
Scotts Bluff	7,534	2,110
Sheridan	1,413	318
Sioux	330	79

Community Colleges

Member of Board of Governors Central Community College

District 1

County	Diane Keller
Total	16,444
Adams	7,129
Clay	1,973
Hamilton	3,062
Merrick	2,205
Nuckolls	1,143
Webster	932

District 2

County	Rita Skiles
Total	16,383
Buffalo	2,082
Dawson	4,669
Franklin	1,017
Furnas	1,671
Gosper	603
Harlan	1,177
Kearney	1,994
Phelps	3,170

District 3

County	Roger P. Davis
Total	15,025
Boone	1,132
Buffalo	9,589
Greeley	590
Howard	1,690
Sherman	824
Valley	1,200

District 4

County	Austin Miller
Total	11,931
Hall	11,931

District 5

County	Linda M. Aerni
Total	14,629
Butler	2,221
Colfax	1,751
Nance	696
Platte	8,496
Polk	1,465

Member of Board of Governors Metropolitan Community College

District 1

County	Phillip Klein
Total	41,438
Dodge	8,499
Douglas	28,622
Sarpy	4,317

District 2

County	Brad Ashby	Erin Feichtinger
Total	17,287	19,970
Douglas	17,287	19,970

District 3

County	Jim Trebbien	Maureen Monahan
Total	17,923	31,554
Douglas	15,622	27,808
Washington	2,301	3,746

District 4

County	Scott J. Packer	Angela Monegain
Total	13,529	20,167
Douglas	13,529	20,167

District 5

County	Steven Grabowski
Total	44,553
Sarpy	44,553

At Large

County	Ron Hug	Paul Anderson	Write-In Scatterings
Total	113,113	94,477	2,584
Dodge	3,978	4,490	66
Douglas	80,923	62,388	1904
Sarpy	25,738	24,210	562
Washington	2,474	3,389	52

**Member of Board of Governors
Mid-Plains Community College**

District 1

County	Alexis L. Davidson
Total	4,836
Frontier	758
Hayes	238
Hitchcock	797
Red Willow	3,043

District 2

County	Pam Abbott
Total	5,314
Arthur	161
Chase	1,104
Dundy	518
Keith	2,598
Perkins	933

District 3

County	Cynthia Duncan
Total	5,384
Blaine	168
Cherry	1,191
Custer	3,438
Hooker	192
Loup	176
Thomas	219

District 4

County	Benjamin A. Lashley
Total	5,605
Lincoln	5,431
McPherson	174

District 5

County	Karen L. Knisley
Total	4,372
Lincoln	4,135
Logan	237

**Member of Board of Governors
Northeast Community College**

District 1

County	Del Ames
Total	8,197
Antelope	1,958
Boone	367
Cedar	313
Garfield	464
Madison	455
Pierce	2,067
Wayne	2,317
Wheeler	256

District 2

County	Carol Sibbel
Total	9,151
Boyd	619
Brown	938
Cedar	1,127
Holt	3,334
Keya Paha	226
Knox	2,496
Rock	411

District 3

County	Steve Anderson
Total	5,906
Cedar	1,014
Dakota	3,216
Dixon	1,676

District 4

County	Terry F. Nelson	Samuel P. Schmidt
Total	5,106	3,037
Burt	913	1,234
Cuming	2,195	653
Madison	309	162
Stanton	964	601
Thurston	725	387

District 5

County	Julie Robinson
Total	7,490
Madison	7,490

Member of Board of Governors Southeast Community College

District 1

County	Dale F. Kruse
Total	24,276
Fillmore	1,700
Gage	6,007
Jefferson	2,187
Lancaster	1,635
Saline	2,954
Seward	4,854
Thayer	1,435
York	3,504

District 2

County	Keith Hammons
Total	25,133
Cass	6,524
Johnson	1,189
Lancaster	2,059
Nemaha	1,873
Otoe	4,436
Pawnee	738
Richardson	2,187
Saunders	6,127

District 3

County	Michael Adam Hendrickson	Nancy A. Seim
Total	8,288	14,672
Lancaster	8,288	14,672

District 4

County	James J. Garver
Total	18,836
Lancaster	18,836

District 5

County	Ellen Weissinger	Arlyn E. Uhrmacher
Total	17,158	16,064
Lancaster	17,158	16,064

Member of Board of Governors Western Community College

District 1

County	Merlyn Gramberg	Write-In Scatterings
Total	4,968	53
Cherry	305	1
Dawes	2,580	31
Grant	201	0
Sheridan	1,543	12
Sioux	339	9

District 2

County	R. J. Savely, Jr.
Total	4,711
Cheyenne	2,403
Deuel	546
Garden	642
Kimball	1,039
Morrill	81

District 3

County	Thomas L. Perlinski	Allan D. Kreman
Total	1,999	2,687
Box Butte	1,172	1,345
Morrill	634	988
Scotts Bluff	193	354

District 4

County	Coral E. Richards
Total	4,375
Banner	252
Scotts Bluff	4,123

District 5

County	William M. Packard
Total	3,823
Scotts Bluff	3,823

Member of the Douglas-Sarpy Learning Community Coordinating Council

Vote for One – (Two Elected)

§32-546.01(1)

District 1

County	Bradley Ekwerekwu	Brian Thommes
Total	13,516	20,057
Douglas	13,485	19,991
Washington	31	66

District 3

County	Melinda Kozel	Mark Hoeger
Total	23,407	9,370
Douglas	23,407	9,370

District 5

County	Erik O. Servellon	Anayeli Martinez Real	Tonya Ward
Total	5,880	7,078	10,092
Douglas	1,438	2,834	2,340
Sarpy	4,442	4,244	7,752

Natural Resources Districts

Director Central Platte Natural Resources District

Subdistrict 1

County	Brian Keiser
Total	3,213
Custer	127
Dawson	2,903
Frontier	183

Subdistrict 2

County	Chris Henry
Total	2,591
Buffalo	680
Dawson	1,911

Subdistrict 3

County	Steve Sheen
Total	3,539
Buffalo	3,460
Dawson	79

Subdistrict 4

County
Buffalo
Hall

No Candidate Filed

Subdistrict 5

County	Deborah VanMatre
Total	2,688
Buffalo	2,688

Subdistrict 6

County	Jerry J. Milner
Total	3,792
Buffalo	315
Hall	3,477

Subdistrict 7

County	Ed Stoltenberg
Total	3,496
Hall	3,496

Subdistrict 8

County	Alicia Haussler
Total	2,012
Hall	2,012

Subdistrict 9

County	Ed Kyes
Total	3,641
Hall	635
Howard	235
Merrick	2,378
Nance	21
Platte	105
Polk	267

Subdistrict 10

County	Charles R. Maser
Total	2,614
Hall	2,433
Hamilton	181

At Large

County	Keith A. Ostermeier
Total	30,258
Buffalo	10,398
Custer	112
Dawson	4,638
Frontier	173
Hall	11,976
Hamilton	184
Howard	243
Merrick	2,153
Nance	13
Platte	108
Polk	260

Director Lewis and Clark Natural Resources District

Subdistrict 1

County	Jeffrey W. Steffen
Total	1,068
Cedar	282
Knox	786

Subdistrict 2

County	David Condon
Total	978
Knox	978

Subdistrict 3

County	Bill Christensen
Total	993
Cedar	909
Knox	84

Subdistrict 4

County	Matt Weinandt
Total	1,034
Cedar	879
Dixon	155

Subdistrict 5

County	Leroy Hoelsing
Total	1,039
Dixon	1,039

At Large

County	Gary E. Howey
Total	4,828
Cedar	2,018
Dixon	1,091
Knox	1,719

Director Little Blue Natural Resources District**Subdistrict 1**

County	Randy Uhrmacher	Robert Trausch
Total	6,170	6,373
Adams	3,303	3,978
Clay	389	647
Fillmore	90	156
Jefferson	960	494
Nuckolls	356	260
Thayer	857	654
Webster	215	184

Subdistrict 2

County	Warren F. Brakhahn
Total	10,195
Adams	5,764
Clay	842
Fillmore	207
Jefferson	1,386
Nuckolls	485
Thayer	1,194
Webster	317

Subdistrict 3

County	Zachary D. Hollister
Total	10,502
Adams	5,991
Clay	862
Fillmore	205
Jefferson	1,368
Nuckolls	479
Thayer	1,279
Webster	318

Subdistrict 4

County	Kevin Kissinger	John Kluver
Total	7,066	4,835
Adams	4,348	2,442
Clay	478	633
Fillmore	181	62
Jefferson	860	535
Nuckolls	266	340
Thayer	748	629
Webster	185	194

Subdistrict 5

County	Matthew Spencer	Warren Taylor
Total	5,502	5,554
Adams	3,044	3,178
Clay	315	706
Fillmore	76	147
Jefferson	747	628
Nuckolls	289	274
Thayer	755	502
Webster	276	119

Subdistrict 6

County	Lyle Heinrichs	Timothy L. Else
Total	7,386	3,929
Adams	4,010	1,841
Clay	749	227
Fillmore	225	71
Jefferson	849	596
Nuckolls	374	211
Thayer	941	884
Webster	238	99

Subdistrict 7

County	Joe G. Hergott, Sr.	Macaulay Mumm
Total	6,303	4,869
Adams	3,235	2,468
Clay	453	418
Fillmore	107	138
Jefferson	1,033	548
Nuckolls	317	239
Thayer	975	920
Webster	183	138

Subdistrict 8

County	Bill Glenn
Total	10,015
Adams	5,416
Clay	807
Fillmore	185
Jefferson	1,524
Nuckolls	463
Thayer	1,310
Webster	310

At Large

County	Marlin D. Kimle	Kerwin Elting
Total	7,068	4,603
Adams	4,157	2,008
Clay	506	471
Fillmore	146	106
Jefferson	583	848
Nuckolls	417	255
Thayer	1,040	790
Webster	219	125

Director Lower Big Blue Natural Resources District**Subdistrict 1**

County	Delferd L. Schlake
Total	1,618
Gage	1,295
Pawnee	88
Saline	235

Subdistrict 2

County	Darrell Rains
Total	1,951
Gage	1,180
Jefferson	771

Subdistrict 3

County	Larry J. Barta
Total	1,699
Saline	1,699

Subdistrict 4

County	Robert J. Lorenz
Total	1,129
Saline	1,129

Subdistrict 5

County	Dean H. Roehr
Total	1,463
Gage	1,463

Subdistrict 6

County	Douglas A. Pieper
Total	1,723
Gage	1,723

At Large

County	Jason D. Pohlmann
Total	9,277
Gage	5,499
Jefferson	783
Pawnee	82
Saline	2,913

Director Lower Elkhorn Natural Resources District**Subdistrict 1**

County	Chad A. Korth
Total	3,746
Antelope	80
Cedar	359
Knox	324
Madison	530
Pierce	2,198
Wayne	255

Subdistrict 2

County	Jill Barr	Scott Clausen
Total	1,353	2,287
Madison	1,353	2,287

Subdistrict 3

County	Scott McHenry
Total	2,493
Madison	2,493

Director Lower Loup Natural Resources District

Subdistrict 4

County	Bob Noonan	Kendra L. Buss
Total	1,816	1,466
Madison	880	747
Platte	364	98
Stanton	572	621

Subdistrict 5

County	Kurt Janke
Total	3,549
Cedar	565
Dixon	617
Wayne	2,367

Subdistrict 6

County	Dennis Schultz	Tom Feller
Total	2,062	2,042
Colfax	348	470
Cuming	1,376	1,185
Platte	54	71
Stanton	284	316

Subdistrict 7

County	Roger Gustafson
Total	3,563
Burt	1,038
Cuming	345
Dakota	73
Dodge	1,476
Thurston	631

At Large

County	Joel J. Hansen	Greg Owens
Total	11,494	11,328
Antelope	43	33
Burt	548	424
Cedar	353	609
Colfax	388	325
Cuming	1,288	1,038
Dakota	44	25
Dixon	269	375
Dodge	765	623
Knox	143	142
Madison	3,994	3,466
Pierce	958	1,113
Platte	210	211
Stanton	834	865
Thurston	469	353
Wayne	1,188	1,726

Subdistrict 1

County	Tim Bartak
Total	2,255
Custer	2,255

Subdistrict 2

County	Henry Thoene
Total	2,416
Custer	1,004
Garfield	661
Loup	241
Rock	32
Valley	203
Wheeler	275

Subdistrict 3

County	Rollie Amsberry
Total	2,124
Buffalo	982
Custer	209
Hall	1
Howard	349
Sherman	583

Subdistrict 4

County	Rick D. Vlach
Total	1,956
Greeley	166
Howard	301
Sherman	307
Valley	1,182

Subdistrict 5

County	Dean G. Thede
Total	1,861
Greeley	468
Howard	950
Merrick	165
Nance	278

Subdistrict 6

County	James Eschliman
Total	2,047
Boone	1,466
Nance	150
Platte	160
Wheeler	271

Subdistrict 7 – 2 Year Term

County	Larry Mohrman
Total	1,820
Nance	258
Platte	1,562

Subdistrict 7 – 4 Year Term

County	Gary A. Kruse
Total	1,876
Nance	263
Platte	1,613

Subdistrict 8

County	Joe Citta, Jr.
Total	1,791
Butler	28
Platte	1,763

Subdistrict 9

County	Beth Boesch
Total	1,389
Platte	1,389

Subdistrict 10

County	John R. Coffey	Virg Gellermann
Total	1,305	667
Platte	1,305	667

At Large

County	N. Richard Hadenfeldt
Total	17,773
Boone	1,421
Buffalo	976
Butler	23
Custer	2,985
Garfield	488
Greeley	587
Hall	2
Howard	1,581
Loup	192
Merrick	149
Nance	657
Platte	6,375
Rock	17
Sherman	859
Valley	1,242
Wheeler	219

Director Lower Niobrara Natural Resources District

Subdistrict 1

County	Thomas G. Higgins
Total	1,719
Boyd	621
Holt	344
Keya Paha	176
Knox	550
Rock	28

Subdistrict 2

County	Marvin Liewer
Total	1,876
Boyd	732
Holt	370
Keya Paha	188
Knox	557
Rock	29

Subdistrict 3

County	Linda J. Hoffman	Paul E. Allen
Total	1,296	892
Boyd	630	257
Holt	215	218
Keya Paha	109	81
Knox	325	326
Rock	17	10

Subdistrict 4

County	Bradley J. Mahon	Kevin L. Randa
Total	910	1,181
Boyd	456	282
Holt	186	136
Keya Paha	88	74
Knox	168	678
Rock	12	11

Subdistrict 5

County	Kent D. Pavlik
Total	1,727
Boyd	520
Holt	323
Keya Paha	155
Knox	704
Rock	25

Subdistrict 6

County	Curt Morrow
Total	1,597
Boyd	515
Holt	352
Keya Paha	153
Knox	553
Rock	24

Subdistrict 7

County	Dwain A. Marcellus
Total	1,599
Boyd	519
Holt	363
Keya Paha	157
Knox	533
Rock	27

Subdistrict 8

County	Larry A. Baumeister
Total	1,649
Boyd	575
Holt	348
Keya Paha	166
Knox	532
Rock	28

At Large

County	Jeffery A. Uhlir	Shaun L. Higgins
Total	1,092	1,006
Boyd	239	448
Holt	176	190
Keya Paha	101	120
Knox	562	233
Rock	14	15

**Director Lower Platte North
Natural Resources District**

Subdistrict 1 – Two Year Term

County	Kelly Thompson
Total	14,248
Boone	58
Butler	1,268
Colfax	896
Dodge	6,670
Madison	192
Platte	689
Saunders	4,475

Subdistrict 1 – Four Year Term

County	Lon Olson	Leon H. Bracker
Total	7,767	7,389
Boone	36	21
Butler	615	688
Colfax	448	461
Dodge	3,951	3,714
Madison	77	91
Platte	402	239
Saunders	2,238	2,175

Subdistrict 2 – Two Year Term

County	Bill Saeger
Total	14,043
Boone	56
Butler	1,281
Colfax	869
Dodge	6,695
Madison	181
Platte	648
Saunders	4,313

Subdistrict 2 – Four Year Term

County	Frank Pollard
Total	14,200
Boone	56
Butler	1,263
Colfax	916
Dodge	6,705
Madison	184
Platte	677
Saunders	4,399

Subdistrict 3

County	David W. Saalfeld
Total	14,118
Boone	56
Butler	1,299
Colfax	915
Dodge	6,690
Madison	183
Platte	681
Saunders	4,294

Subdistrict 4

County
Boone
Butler
Colfax
Dodge
Madison
Platte
Saunders

No Candidate Filed

Subdistrict 5

County	Mark Seier
Total	13,679
Boone	89
Butler	1,206
Colfax	840
Dodge	6,344
Madison	271
Platte	697
Saunders	4,232

Subdistrict 6

County	Joseph H. Birkel
Total	13,750
Boone	55
Butler	1,441
Colfax	859
Dodge	6,325
Madison	176
Platte	657
Saunders	4,237

Subdistrict 7

County	Nancy Meyer	Bruce L. Williams
Total	8,914	6,020
Boone	35	25
Butler	729	576
Colfax	599	330
Dodge	4,224	2,679
Madison	114	61
Platte	416	272
Saunders	2,797	2,077

Subdistrict 8 – Two Year Term

County	Alexander E. Kavan
Total	13,746
Boone	55
Butler	1,242
Colfax	841
Dodge	6,354
Madison	178
Platte	613
Saunders	4,463

Subdistrict 8 – Four Year Term

County	Roger Harders	Jerry Johnson
Total	5,967	9,205
Boone	23	28
Butler	423	920
Colfax	308	613
Dodge	2,805	3,781
Madison	73	92
Platte	245	375
Saunders	2,090	3,396

Subdistrict 9

County	Donald F. Veskerna	Helen Raikes
Total	8,086	7,123
Boone	28	27
Butler	830	522
Colfax	358	551
Dodge	3,576	3,271
Madison	81	92
Platte	338	295
Saunders	2,875	2,365

At Large

County	Gene Ruzicka
Total	14,123
Boone	57
Butler	1,228
Colfax	950
Dodge	6,555
Madison	172
Platte	628
Saunders	4,533

Director Lower Platte South Natural Resources District

Subdistrict 1

County	Gary Hellerich	Mechelle Sky Walker
Total	4,787	4,331
Butler	194	64
Lancaster	3,670	3,897
Saunders	432	127
Seward	491	243

Subdistrict 2

County	Mark G. Spangler
Total	8,640
Cass	6,431
Lancaster	1,228
Otoe	108
Saunders	873

Subdistrict 3

County	Vern Barrett
Total	7,950
Lancaster	7,485
Saunders	465

Subdistrict 4

County	Larry Ruth
Total	12,051
Lancaster	12,051

Subdistrict 5

County	Bruce Johnson
Total	4,417
Lancaster	4,417

Subdistrict 6 – Two Year Term

County	Steven Kiene (Write-In)	Martin Pella (Write-In)	Pamela Schneider (Write-In)	Anthony Schutz (Write-In)	Write-In Scatterings
Total	26	5	7	53	1,380
Lancaster	26	5	7	53	1380

Subdistrict 6 – Four Year Term

County	Deborah Eagan
Total	6,600
Lancaster	6,600

Subdistrict 7

County	Luke Peterson
Total	6,006
Lancaster	6,006

Subdistrict 8 – Two Year Term

County	Dan Steinkruger
Total	9,450
Lancaster	9,450

Subdistrict 8 – Four Year Term

County	Tom Green
Total	9,393
Lancaster	9,393

Subdistrict 9

County	Robert C. Andersen
Total	8,461
Lancaster	8,461

Subdistrict 10

County	Karen S. Amen
Total	8,602
Lancaster	8,602

At Large

County	David M. Landis
Total	83,137
Butler	185
Cass	6,138
Lancaster	74,333
Otoe	102
Saunders	1,723
Seward	656

Director Lower Republican Natural Resources District

Subdistrict 1

County	Toby tenBensel
Total	1,504
Furnas	1,504

Subdistrict 2

County	William C. Bose
Total	1,347
Furnas	338
Harlan	1,009

Subdistrict 3

County	Matt Harrison
Total	932
Franklin	705
Harlan	227

Subdistrict 4

County	Nelson F. Trambly
Total	901
Franklin	433
Webster	468

Subdistrict 5

County	Roger L. Nelson	Neil L. Thomsen
Total	511	474
Nuckolls	420	389
Webster	91	85

At Large

County	Bradley L. Wulf
Total	5,227
Franklin	1,067
Furnas	1,686
Harlan	1,094
Nuckolls	686
Webster	694

Director Middle Niobrara Natural Resources District

Subdistrict 2

County	Justin Hammond (Write-In)	Write-In Scatterings
Total	154	172
Brown	28	75
Cherry	126	97
Keya Paha	0	0
Rock	0	0

Subdistrict 4

County	Cherryl J. Lovejoy
Total	2,619
Brown	950
Cherry	1,588
Keya Paha	61
Rock	20

Subdistrict 6

County	Martin Graff
Total	2,397
Brown	1,027
Cherry	1,289
Keya Paha	59
Rock	22

At Large

County	Dean Jochem
Total	2,240
Brown	890
Cherry	1,273
Keya Paha	56
Rock	21

Director Middle Republican Natural Resources District

Subdistrict 1

County	Daniel Nelsen
Total	683
Frontier	683

Subdistrict 2

County	Kevin Fornoff	Dan Estermann
Total	388	406
Hayes	265	118
Lincoln	123	288

Subdistrict 3

County	Shane C. Rippen	William M. Barger
Total	534	409
Hitchcock	534	409

Subdistrict 4

County	John E. Palic
Total	1,189
Red Willow	1,189

Subdistrict 5

County	Jay Schilling
Total	1,027
Red Willow	1,027

Subdistrict 6 – Two Year Term

County	Heath Ruf (Write-In)	Tracy Zink (Write-In)	Write-In Scatterings
Total	30	83	38
Red Willow	30	83	38

Subdistrict 6 – Four Year Term

County	Brad Randel
Total	983
Red Willow	983

Director Nemaha Natural Resources District

Subdistrict 1 – Two Year Term

County	Robert Lassen
Total	1,393
Gage	413
Lancaster	980

Subdistrict 1 – Four Year Term

County	Tim Loseke
Total	1,478
Gage	438
Lancaster	1,040

Subdistrict 2

County	J. Duane Sugden
Total	1,502
Cass	165
Johnson	386
Lancaster	164
Otoe	787

Subdistrict 3

County	Doug Iske
Total	1,649
Cass	11
Otoe	1,638

Subdistrict 4

County	
Otoe	*No Candidate Filed*

Subdistrict 5

County	Kevin L. Thorne
Total	1,156
Otoe	1,156

Subdistrict 6

County	Lisa M. Beethe
Total	1,279
Johnson	804
Nemaha	475

Subdistrict 7

County	Daniel Stukenholtz
Total	1,212
Nemaha	1,212

Subdistrict 8 – Two Year Term

County	Eldon Snoke
Total	1,374
Johnson	226
Pawnee	737
Richardson	411

Subdistrict 8 – Four Year Term

County	Donald Siske
Total	1,481
Johnson	241
Pawnee	848
Richardson	392

Subdistrict 9

County	William J. Niedfeldt
Total	1,382
Nemaha	416
Richardson	966

Subdistrict 10

County	Alan Romine
Total	1,168
Richardson	1,168

At Large

County	Russel Moss
Total	12,388
Cass	176
Gage	421
Johnson	1,330
Lancaster	1,166
Nemaha	1,939
Otoe	4,536
Pawnee	677
Richardson	2,143

Director North Platte Natural Resources District**Subdistrict 1**

County	Ryan Reuter	Trevor J. Schneider
Total	6,132	4,999
Banner	117	125
Garden	320	295
Morrill	847	765
Scotts Bluff	4,789	3,705
Sioux	59	109

Subdistrict 2

County	David R. Ostdiek	Mark A. Westphal
Total	5,573	6,386
Banner	150	100
Garden	286	333
Morrill	1,025	660
Scotts Bluff	4,055	5,196
Sioux	57	97

Subdistrict 3

County	Gary Darnall	Skylar Loeffler
Total	7,718	3,759
Banner	192	91
Garden	382	250
Morrill	1,258	447
Scotts Bluff	5,784	2,917
Sioux	102	54

Subdistrict 4

County	Terry L. Jessen	Kent Andreas
Total	5,000	7,109
Banner	132	128
Garden	271	599
Morrill	647	1,208
Scotts Bluff	3,857	5,118
Sioux	93	56

At Large

County	Pete C. Lapaseotes	Roy Lyles
Total	7,139	4,962
Banner	92	189
Garden	477	289
Morrill	1,310	605
Scotts Bluff	5,171	3,808
Sioux	89	71

Director Papio-Missouri River Natural Resources District

Subdistrict 2

County	Fred Conley
Total	10,914
Douglas	10,914

Subdistrict 4

County	Tim McCormick	Barb Nichols
Total	11,506	10,267
Douglas	11,506	10,267

Subdistrict 6

County	Jim Thompson
Total	9,852
Douglas	9,852

Subdistrict 8

County	Tim N. Fowler	Jim Kusek
Total	8,534	7,921
Douglas	6,713	6,358
Sarpy	1,821	1,563

Subdistrict 10

County	Kevyn Sopinski	Terry Dale
Total	12,677	10,439
Sarpy	12,677	10,439

Director South Platte Natural Resources District

Subdistrict 2

County	Jim Johnson
Total	622
Cheyenne	169
Kimball	453

Subdistrict 4

County	Phillip J. Grabowski
Total	595
Cheyenne	595

Subdistrict 5 – Two Year Term

County	Chris Meyer
Total	675
Cheyenne	675

Subdistrict 6

County	Kathryn E. Narjes
Total	571
Cheyenne	571

Director Tri-Basin Natural Resources District

Subdistrict 1

County	Phyllis Johnson
Total	928
Gosper	600
Phelps	328

Subdistrict 2

County	Edwin J. Harris
Total	1,075
Phelps	1,075

Subdistrict 3 – Two Year Term

County	Robin Hinrichs
Total	974
Kearney	323
Phelps	651

Subdistrict 3 – Four Year Term

County	Brian Bergstrom
Total	1,019
Kearney	318
Phelps	701

Subdistrict 4

County	Joe Bilka
Total	971
Phelps	971

Subdistrict 5

County	Mike Cavanaugh
Total	933
Kearney	933

Subdistrict 6

County	David L. Raffety
Total	942
Kearney	861
Phelps	81

At Large

County	David M. Olsen
Total	5,751
Gosper	599
Kearney	2,091
Phelps	3,061

Director Twin Platte Natural Resources District

Subdistrict 1

County	Eric S. Hansen	Jon Walz
Total	1,159	935
Arthur	77	85
Lincoln	1,014	793
McPherson	68	57

Subdistrict 2

County	Joe S. Wahlgren	Lynn Frederick
Total	1,622	1,526
Lincoln	1,622	1,526

Subdistrict 3

County	Douglas L. Stack	Jake Tiedeman
Total	1,037	1,206
Lincoln	1,037	1,206

Subdistrict 4

County	David Colvin
Total	2,093
Lincoln	2,093

Subdistrict 5

County	James M. Meismer	Brian D. Armstrong
Total	1,664	1,068
Keith	1,664	1,068

At Large

County	Dewey C. Schaffer	Eric M. Brown
Total	5,812	5,892
Arthur	115	48
Keith	1,156	1,129
Lincoln	4,461	4,667
McPherson	80	48

Director Upper Big Blue Natural Resources District

Subdistrict 1

County	Larry K. Moore
Total	15,648
Adams	793
Butler	649
Clay	1,006
Fillmore	1,491
Hamilton	2,554
Polk	1,252
Saline	100
Seward	4,217
York	3,586

Subdistrict 2

County	Douglas L. Dickinson
Total	15,191
Adams	758
Butler	536
Clay	960
Fillmore	1,419
Hamilton	2,471
Polk	1,161
Saline	96
Seward	4,306
York	3,484

Subdistrict 3

County	Bill Stahly
Total	14,881
Adams	746
Butler	512
Clay	942
Fillmore	1,395
Hamilton	2,440
Polk	1,137
Saline	104
Seward	4,190
York	3,415

Subdistrict 4

County	Eugene R. Ulmer	Paul D. Weiss
Total	6,593	8,893
Adams	321	356
Butler	209	298
Clay	574	539
Fillmore	636	1,086
Hamilton	1,622	1,052
Polk	459	660
Saline	25	66
Seward	1,397	2,417
York	1,350	2,419

Subdistrict 5

County	Micheal D. Nuss	Robb P. Samuelson
Total	8,061	6,585
Adams	249	575
Butler	239	243
Clay	676	491
Fillmore	1,007	446
Hamilton	1,428	1,095
Polk	521	583
Saline	36	51
Seward	1,914	1,750
York	1,991	1,351

Subdistrict 6

County	William Kuehner
Total	14,253
Adams	727
Butler	481
Clay	954
Fillmore	1,348
Hamilton	2,635
Polk	1,096
Saline	86
Seward	3,713
York	3,213

Subdistrict 7

County	Ronda Rich	Anthony J. Bohaty
Total	8,038	7,102
Adams	408	263
Butler	194	371
Clay	466	457
Fillmore	783	646
Hamilton	1,422	1,070
Polk	613	525
Saline	42	50
Seward	1,865	2,273
York	2,245	1,447

Subdistrict 8

County	David E. Robotham
Total	14,058
Adams	682
Butler	478
Clay	909
Fillmore	1,355
Hamilton	2,332
Polk	1,095
Saline	92
Seward	3,786
York	3,329

At Large

County	Linda L. Luebbe	Buck Breazeale
Total	11,147	4,531
Adams	483	203
Butler	442	130
Clay	610	322
Fillmore	945	535
Hamilton	1,825	636
Polk	834	316
Saline	61	32
Seward	3,547	957
York	2,400	1,400

Director Upper Elkhorn Natural Resources District

Subdistrict 1

County	James Keller
Total	4,732
Antelope	1,576
Holt	2,643
Rock	476
Wheeler	37

Subdistrict 2

County	John Vogel	Forrest F. Peetz
Total	3,056	2,568
Antelope	767	1,092
Holt	1,947	1,338
Rock	314	111
Wheeler	28	27

Subdistrict 3

County	Marv Fritz
Total	4,460
Antelope	1,543
Holt	2,526
Rock	358
Wheeler	33

Subdistrict 4

County	Chip Whitaker
Total	4,692
Antelope	1,531
Holt	2,763
Rock	353
Wheeler	45

Subdistrict 5

County	Kevin Blair
Total	4,232
Antelope	1,586
Holt	2,281
Rock	331
Wheeler	34

Subdistrict 6

County	Aaron Rice
Total	4,391
Antelope	1,640
Holt	2,390
Rock	330
Wheeler	31

Subdistrict 7

County	Michael J. Moser
Total	4,492
Antelope	1,671
Holt	2,450
Rock	332
Wheeler	39

At Large

County	Christopher J. Dierks (Write-In)	Write-In Scatterings
Total	75	153
Antelope	4	124
Holt	57	0
Rock	8	29
Wheeler	6	0

Director Upper Loup Natural Resources District

Subdistrict 1

County	Eric J. Storer
Total	340
Cherry	83
Grant	257

Subdistrict 2

County	Timothy Andersen	John W. Krave
Total	159	217
Cherry	33	50
Hooker	126	167

Subdistrict 3

County	Chris M. Higgins
Total	461
Cherry	170
Thomas	291

Subdistrict 4

County	Eric Schipporeit
Total	300
Blaine	231
Brown	69

Subdistrict 5

County	Richard Burnside
Total	373
Logan	300
McPherson	73

At Large

County	Bobbie Jo Christensen	Patrick Wright
Total	781	807
Blaine	81	89
Brown	27	23
Cherry	111	170
Grant	107	101
Hooker	88	194
Logan	206	58
McPherson	36	33
Thomas	125	139

Director Upper Niobrara White Natural Resources District

Subdistrict 1

County	Kevin J. Oligmueller
Total	7,264
Box Butte	3,090
Dawes	2,390
Sheridan	1,574
Sioux	210

Subdistrict 2

County	Mike Strasburger
Total	7,201
Box Butte	2,829
Dawes	2,429
Sheridan	1,727
Sioux	216

Subdistrict 3

County	David E. Kadlecek
Total	7,119
Box Butte	2,751
Dawes	2,488
Sheridan	1,666
Sioux	214

Subdistrict 4

County	Tod M. Dorshorst
Total	7,213
Box Butte	2,860
Dawes	2,482
Sheridan	1,654
Sioux	217

Subdistrict 5

County	Nancy Fisher
Total	7,078
Box Butte	2,744
Dawes	2,489
Sheridan	1,593
Sioux	252

At Large

County	Steven M. Sandberg
Total	7,114
Box Butte	2,759
Dawes	2,463
Sheridan	1,674
Sioux	218

Director Upper Republican Natural Resources District

Subdistrict 2

County	Terry L. Martin
Total	313
Dundy	313

Subdistrict 4

County	Jason Kunkel
Total	333
Chase	249
Perkins	84

Subdistrict 6

County	Dean Large
Total	301
Chase	301

Subdistrict 8

County	
Perkins	*No Candidate Filed*

Subdistrict 10

County	Jay L. Lee
Total	263
Perkins	263

At Large

County	Brock Stromberger	Duane Dinnel
Total	1,616	1,301
Chase	786	670
Dundy	303	307
Perkins	527	324

Public Power Districts

Six Year Term

Burt County Public Power District

At Large (Two Elected)

County	Gerald A. Bohling	Michael J. Chatt
Total	1,645	1,552
Burt	686	808
Cuming	2	1
Dodge	467	321
Thurston	318	262
Washington	172	160

Butler Public Power District

Subdivision 1 – Two Year Term

County	Daryl K. Crook	Ron Sedlak
Total	374	157
Butler	374	157

Subdivision 2

County	Michael G. DeWispelare
Total	404
Butler	404

Subdivision 7

County	John D. Schmid
Total	358
Butler	358

Cedar-Knox Public Power District

Subdivision 1

County	Ed Lammers
Total	1,029
Cedar	1,029

Subdivision 2

County	Michael G. Korth	Richard D. Erwin
Total	472	748
Cedar	472	748

Subdivision 3

County	Phillip Nielsen
Total	1,105
Knox	1,105

Central Nebraska Public Power and Irrigation District

Gosper Subdivision

County	William E. Knoerzer
Total	721
Gosper	721

Kearney Subdivision

County	K. Scott Olson
Total	2,099
Kearney	2,099

Keith Subdivision

County	Marty Mueller
Total	2,668
Keith	2,668

Phelps Subdivision

County	Bob Dahlgren
Total	3,039
Phelps	3,039

Chimney Rock Public Power District

At Large (Two Elected)

County	Stanley Propp	Larry A. Fiscus	Rex L. Wilson	Bill A. Kappen
Total	578	764	370	469
Banner	2	2	0	2
Morrill	254	435	145	316
Scotts Bluff	322	327	225	151
Sioux	0	0	0	0

Cornhusker Public Power District

Subdivision 3

County	Mark A. Palmer
Total	404
Boone	357
Platte	47

Subdivision 4

County	Galen Frenzen	Donald Johnson
Total	261	210
Nance	261	210

Subdivision 8

County	Milan J. Siefken
Total	444
Platte	444

Cuming County Public Power District

Subdivision 1

County	Dennis Weiler
Total	838
Cuming	821
Stanton	0
Thurston	8
Wayne	9

Subdivision 2

County	Ed Kaup
Total	841
Colfax	5
Cuming	582
Dodge	252
Stanton	2

Custer Public Power District

At Large (Three Elected)

County	Tom Roberts	John P. Blakeman	Lloyd H. Ramsey
Total	2,753	2,924	2,760
Blaine	132	165	136
Brown	4	5	6
Cherry	30	41	43
Custer	1,440	1,566	1,454
Dawson	1	1	0
Garfield	0	0	0
Hooker	163	167	157
Lincoln	92	105	99
Logan	179	192	180
Loup	178	176	170
McPherson	132	129	129
Sherman	191	161	167
Thomas	211	216	219

Dawson Public Power District

Buffalo Subdivision (Two Elected)

County	Bradley D. Brodine	Dan Muhlbach
Total	2,542	2,592
Buffalo	2,490	2,505
Hall	2	5
Sherman	50	82

Dawson Subdivision (Two Elected)

County	Pat Hecox	Joe Jeffrey
Total	2,069	2,311
Custer	44	41
Dawson	1,432	1,567
Frontier	171	140
Gosper	419	553
Phelps	3	10

Lincoln Subdivision

County	Rodger D. White
Total	2,525
Lincoln	2,525

Elkhorn Rural Public Power District

Subdivision 1

County	Dennis W. Kuchar
Total	872
Boone	1
Madison	469
Platte	1
Stanton	401

Subdivision 2

County	Rodney G. Zohner
Total	1,249
Antelope	77
Madison	743
Pierce	429

Subdivision 3

County	Raymond Payne
Total	1,005
Antelope	779
Holt	161
Wheeler	65

Howard Greeley Rural Public Power District

Subdivision 2

County	Dale Kluthe
Total	250
Greeley	250

Subdivision 3

County	Robert W. Rasmussen
Total	520
Howard	520

Subdivision 5

County	James P. Wieck
Total	633
Hall	24
Howard	609
Merrick	0

Imperial Public Power District

At Large (Two Elected)

County	Steven P. Davison
Total	566
Chase	566

KBR Rural Public Power District

Brown District

County	Pat Schumacher
Total	478
Brown	478

Keya Paha District

County	Randy Rowan
Total	321
Keya Paha	321

Rock District

County	Dale Caskey	Mike Kreitman
Total	189	201
Rock	189	201

Loup River Public Power District

Subdivision 3

County	Steve Heesacker	Allen Christensen
Total	1,160	390
Colfax	162	41
Platte	998	349

Subdivision 4

County	Robert Cerv
Total	981
Colfax	981

Subdivision 8

County	Micheal O. Fleming
Total	5,463
Platte	5,463

Loup Valleys Rural Public Power District

At Large (Three Elected)

County	James Novotny	Brad Lech	Jim Edwards
Total	1,331	1,385	1,327
Custer	42	36	35
Garfield	177	224	182
Greeley	40	44	54
Loup	5	5	4
Sherman	247	240	272
Valley	663	672	617
Wheeler	157	164	163

McCook Public Power District

Subdivision 1 – Two Year Term

County	Todd Deatrich
Total	163
Frontier	33
Hayes	7
Lincoln	123

Subdivision 2

County	John W. Scharf
Total	124
Frontier	104
Hayes	13
Red Willow	7

Subdivision 4

County	Jim Ruggles
Total	125
Red Willow	125

Middle Loup Public Power and Irrigation District

Subdivision 3

County	Connard E. Pierson
Total	159
Sherman	10
Valley	149

Subdivision 4

County	Eldon Kieborz
Total	219
Sherman	219

Nebraska Public Power District

Subdivision 5

County	Thomas Hoff	Charlie Kennedy
Total	5,305	8,743
Blaine	66	121
Box Butte	74	164
Brown	308	658
Cherry	265	477
Cheyenne	21	74
Custer	1,440	548
Dawes	512	1,168
Deuel	37	93
Garden	110	257
Hooker	62	149
Keith	397	1,014
Logan	77	154
Loup	75	131
McPherson	54	106
Morrill	11	27
Perkins	47	99
Rock	185	252
Scotts Bluff	1,056	2,357
Sheridan	276	563
Sioux	154	164
Thomas	78	167

Subdivision 6

County	Ed Schrock	Leon Lutkemeier
Total	8,755	7,768
Dawson	2,489	2,920
Franklin	560	646
Furnas	849	597
Gosper	472	266
Harlan	675	523
Kearney	1,011	1,310
Phelps	2,412	1,229
Webster	287	277

Subdivision 11

County	Freddie L. Christensen
Total	12,664
Burt	2,140
Cuming	1,580
Dakota	3,200
Dixon	1,614
Thurston	1,063
Washington	750
Wayne	2,317

Norris Public Power District

Subdivision 1

County	Berneal A. Warner
Total	1,208
Lancaster	1,208

Subdivision 2

County	Alex McKiernan	Todd Buel
Total	679	814
Lancaster	679	814

Subdivision 4

County	Kenny Myers
Total	1,160
Gage	637
Lancaster	523

Subdivision 11

County	Bruce Tegtmeier
Total	1,266
Gage	63
Jefferson	1,106
Thayer	97

North Central Public Power District

Subdivision 1

County	Mary Ketelsen
Total	199
Knox	199

Subdivision 5

County	Gregory W. Walmer
Total	299
Antelope	299

Subdivision 6

County	Brent M. Stagemeyer
Total	354
Antelope	69
Holt	146
Knox	139

Northeast Nebraska Public Power District

District 1

County	Mark Linville
Total	654
Pierce	504
Wayne	150

District 3

County	Donald R. Larsen
Total	546
Wayne	546

District 5

County	Tom Gustafson
Total	417
Dakota	53
Dixon	364

District 8 – Two Year Term

	Raymond Thomas Kneifl (Write-In)	Write-In Scatterings
County		
Total	43	43
Cedar	0	0
Dixon	43	43

North Loup River Public Power and Irrigation District

Subdistrict 4

County	Dave Goff
Total	478
Garfield	478

Subdistrict 5

County	Steven D. Johnson
Total	133
Loup	133

Northwest Rural Public Power District

Subdistrict 1

County	Lucas Bear
Total	223
Cherry	19
Sheridan	204

Subdistrict 2

County	Christopher Garrett
Total	882
Dawes	882

Subdistrict 3 – Four Year Term

County	Marcus Sandberg
Total	419
Sheridan	419

Omaha Public Power District

Subdivision 1 – Two Year Term

County	Amanda Bogner	Kristine Dungan
Total	16,612	16,397
Douglas	16,612	16,397

Subdivision 6

County	Eric Williams	Tom Barrett
Total	12,476	9,362
Douglas	12,476	9,362

Subdivision 7

County	Janece Mollhoff	Mick Mines
Total	18,494	15,817
Burt	7	4
Colfax	29	33
Dodge	1,070	1,132
Douglas	9,972	8,350
Sarpy	926	639
Saunders	3,050	1,732
Washington	3,440	3,927

Subdivision 8

County	Linda Duckworth	Mike Cavanaugh
Total	14,621	16,821
Douglas	14,621	16,821

Perennial Public Power District

Subdivision 1 (Two Elected)

County	Orie D. Friesen	Dean L. Due
Total	1,425	1,066
Hamilton	53	6
Seward	1	0
York	1,371	1,060

Polk County Rural Public Power District

Subdistrict 1

County	Jeff L. Scow
Total	504
Butler	3
Polk	496
Seward	0
York	5

Subdistrict 3

County	Vernon A. Kuhnel
Total	630
Merrick	240
Nance	2
Polk	388

Roosevelt Public Power District

Subdistrict 5

County	Scott R. Long
Total	118
Scotts Bluff	118

Subdistrict 7

County	Andrew N. Stratman
Total	170
Scotts Bluff	170

South Central Public Power District

Subdistrict 4

County	John Greer
Total	642
Clay	273
Nuckolls	367
Thayer	2

Subdistrict 6

County	David Woods
Total	494
Clay	494

Southern Public Power District

Subdivision 1

County	Lee A. Grove
Total	1,319
Phelps	1,319

Subdivision 2

County	Wayne A. Anderbery
Total	1,137
Kearney	1,137

Subdivision 3

County	Neal Katzberg
Total	1,694
Adams	1,599
Clay	95

Subdivision 4

County	Gary Hedman
Total	2,720
Hall	2,720

Subdivision 7

County	Kevin Choquette
Total	988
Franklin	988

Southwest Public Power District**Subdistrict 1 (Two Elected)**

County	Michael Lutz	Steve Leibbrandt
Total	518	423
Chase	115	211
Dundy	294	153
Hitchcock	109	59

Subdistrict 3

County	Clint Schafer
Total	470
Hitchcock	314
Red Willow	156

Stanton County Public Power District**At Large (Two Elected)**

County	Robert E. Schellpeper	Jim Scherer
Total	1,089	936
Colfax	0	0
Stanton	1,087	935
Wayne	2	1

Twin Valleys Public Power District**Subdivision 1**

County	Lee Christensen
Total	794
Harlan	714
Phelps	80

Subdivision 2

County	K. Dale Fults
Total	720
Furnas	470
Red Willow	250

Subdivision 3

County	Larry F. Kubik
Total	756
Frontier	59
Furnas	622
Gosper	75

Wheat Belt Public Power District**North Subdivision**

County	Moe Moffat	Marcus Milanuk
Total	401	285
Banner	1	0
Garden	288	190
Keith	7	5
Morrill	105	90

South Subdivision

County	Stuart K. Morgan
Total	906
Cheyenne	717
Deuel	189

Reclamation Districts

Six Year Term

Loup Basin Reclamation District

Subdivision 1

County	Joe Sack
Total	930
Howard	930

Subdivision 2

County	Theodore Kohtz
Total	234
Howard	160
Sherman	74

Subdivision 3

County	Randall D. Mauler
Total	267
Custer	261
Valley	6

North Central Reclamation District

Subdivision 1

County	
Holt	
Keya Paha	

No Candidate Filed

Subdivision 2

County	
Holt	

No Candidate Filed

Subdivision 3

County	
Holt	

No Candidate Filed

Twin Loups Reclamation District

Subdivision 1

County	Dean G. Thede
Total	263
Howard	24
Merrick	219
Nance	20

Subdivision 2

County	Robert Rasmussen
Total	192
Howard	192

Educational Service Units

Educational Service Unit No. 1

District 1

County	Helen Sorensen
Total	1,062
Dakota	1,062

District 3

County	Tom Luxford
Total	1,069
Dakota	1,069

District 5

County	Traci Haglund
Total	951
Cuming	49
Dixon	343
Stanton	2
Wayne	557

District 7

County
Cedar
Dixon

No Candidate Filed

District 9

County	A.J. Johnson
Total	1,571
Cedar	1,571

District 11

County	Robert Thompson
Total	1,186
Antelope	41
Holt	0
Knox	1,052
Pierce	93

Educational Service Unit No. 2

District 1

County	Matt Connealy
Total	2,699
Burt	2,203
Cuming	209
Dodge	0
Thurston	100
Washington	187

District 3

County	Harlan Schrieber
Total	2,622
Burt	45
Colfax	1
Cuming	9
Dodge	1,923
Saunders	537
Washington	107

District 5

County	Edward Rastovski
Total	3,248
Butler	2
Lancaster	614
Saunders	2,621
Seward	11

District 7

County	Richard McGill
Total	1,799
Dodge	1,799

Educational Service Unit No. 3

District 1

County	Dennis Wilkins
Total	14,875
Dodge	35
Douglas	9,347
Washington	5,493

District 3

County	Stuart J. Dornan	Sean Fennessy
Total	6,996	6,531
Douglas	6,996	6,531

District 5

County	Brett Kuhn
Total	14,617
Cass	1,773
Douglas	5,777
Otoe	8
Sarpy	7,059

District 7

County	Phil Wright
Total	12,411
Cass	3,376
Douglas	871
Otoe	5
Sarpy	8,159

Educational Service Unit No. 4

District 1

County	John Furrow
Total	1,093
Richardson	1,093

District 3

County	Jeff Bacon
Total	1,220
Gage	74
Johnson	324
Pawnee	822

District 4 – Two Year Term

County	Amy Clark
Total	1,223
Nemaha	1,119
Richardson	104

District 5

County	Mary Stewart
Total	1,369
Johnson	709
Nemaha	660

District 7

County	Gary Schaffer
Total	1,666
Cass	49
Otoe	1,617

District 9

County	Faye Allison Hayes
Total	1,095
Nemaha	322
Otoe	773

Educational Service Unit No. 5

District 1

County	Victor Jacobson
Total	1,616
Clay	2
Nuckolls	97
Thayer	1,517

District 3

County	Darlene A. Pierce
Total	1,380
Jefferson	1,380

District 5

County	Lorna M. McMurray
Total	1,345
Gage	1,345

District 7

County	Duane W. Smith
Total	1,244
Gage	1,244

Educational Service Unit No. 6

District 1

County	Chuck Evans
Total	2,650
Butler	11
Lancaster	675
Polk	5
Saline	2
Seward	1,589
York	368

District 3

County	Jan Myers
Total	2,435
Clay	23
Fillmore	1,673
Saline	428
Seward	65
Thayer	5
York	241

District 5

County	Eric Malina
Total	3,579
Gage	439
Lancaster	2,512
Otoe	6
Saline	622

District 7

County	Sandy Blankenship
Total	3,211
Cass	607
Lancaster	2,474
Otoe	123
Saunders	7

Educational Service Unit No. 7

District 1

County	Richard L. Stephens
Total	1,310
Antelope	2
Boone	1,253
Greeley	8
Nance	4
Platte	43

District 3

County	Jennifer Miller
Total	1,244
Boone	0
Howard	20
Merrick	378
Nance	628
Platte	205
Polk	13

District 5

County	Jack R. Young
Total	1,481
Platte	1,481

District 7

County	Dan L. Hoesly
Total	1,147
Butler	17
Platte	1,130

District 9

County	Joyce A. Baumert
Total	799
Colfax	799

District 11

County	Terry Fusco
Total	1,691
Butler	232
Polk	1,330
York	129

Educational Service Unit No. 8

District 1

County	Craig G. Brewster
Total	1,682
Boyd	657
Holt	1,002
Knox	23

District 3

County	Gary D. Arehart
Total	1,449
Antelope	891
Boone	46
Garfield	3
Greeley	2
Holt	239
Knox	12
Wheeler	256

District 5

County	William A. Kuester
Total	1,909
Antelope	869
Boone	7
Madison	1,024
Pierce	9

District 7

County	Don C. Schmidt
Total	1,385
Madison	1,241
Wayne	144

District 9

County
Madison

No Candidate Filed

Educational Service Unit No. 9

District 1

County	Kevin W. Schneider
Total	1,501
Adams	640
Clay	0
Franklin	96
Hall	15
Kearney	24
Webster	726

District 3

County	Scott B. Boyles
Total	1,728
Adams	11
Clay	513
Nuckolls	1,183
Thayer	0
Webster	21

District 5

County	Danna S. Wolford
Total	1,724
Adams	1,723
Hall	1

District 7

County	Jodi Graves
Total	1,228
Adams	1,228

Educational Service Unit No. 10

District 1

County	Dale Naprstek
Total	4,862
Blaine	0
Boone	206
Buffalo	331
Custer	678
Garfield	412
Greeley	536
Holt	5
Howard	1,033
Loup	180
Nance	47
Sherman	130
Valley	1,304
Wheeler	0

District 3

County	Kay Grimminger
Total	3,745
Hall	3,745

District 5

County	Marilyn P. Bohn
Total	3,821
Adams	1
Buffalo	1,962
Hall	739
Howard	379
Kearney	50
Sherman	686
Valley	4

District 7

County	Ronald H. Tuttle
Total	4,423
Buffalo	4,419
Phelps	4

District 9

County	Patrick Osmond
Total	5,073
Blaine	186
Brown	3
Buffalo	640
Custer	2,555
Dawson	1,498
Lincoln	55
Logan	32
Loup	0
Phelps	63
Thomas	41

Educational Service Unit No. 11

District 1

County	Kim R. Scoville
Total	1,064
Dawson	264
Frontier	292
Gosper	498
Lincoln	10

District 3

County
Phelps

No Candidate Filed

District 5

County	Gary D. Smidt
Total	1,021
Adams	0
Franklin	62
Kearney	865
Phelps	94

District 7

County	Linda Leising
Total	1,738
Furnas	1,707
Red Willow	31

District 9

County
Furnas
Harlan
Phelps

No Candidate Filed

Educational Service Unit No. 13

District 1

County	Timothy C. Horn (Write-In)	Write-In Scatterings
Total	47	87
Box Butte	47	62
Sheridan	0	12
Sioux	0	13

District 3

County	Terri Haynes
Total	2,034
Dawes	2,034

District 5

County	Mark A. Sinner
Total	1,997
Scotts Bluff	1,997

District 7

County	William D. Knapper
Total	1,142
Scotts Bluff	1,142

District 9

County	Diane R. Coon
Total	1,834
Morrill	730
Scotts Bluff	1,104

District 11

County	Don Egging
Total	1,946
Cheyenne	1,946

Educational Service Unit No. 15

District 1

County	Cheri Burke
Total	832
Chase	827
Dundy	5

District 3

County	Allison Sandman
Total	656
Chase	409
Dundy	33
Hayes	71
Hitchcock	143

District 5

County	Donald Remington
Total	594
Frontier	34
Furnas	47
Red Willow	513

District 7

County	Jesse L. Stevens
Total	825
Frontier	19
Hayes	14
Hitchcock	40
Red Willow	752

District 9

County	Richard J. Smock
Total	565
Red Willow	565

Educational Service Unit No. 16

District 1

County	Julie Boettcher
Total	1,257
Lincoln	1,257

District 3

County	William C. McGahan
Total	975
Lincoln	975

District 5

County	Nikki Bergeron
Total	757
Lincoln	757

District 7

County	Mel McNea
Total	1,433
Lincoln	1,433

District 9

County	Jamie Picquet
Total	1,513
Chase	9
Hayes	8
Keith	438
Lincoln	165
Perkins	893

District 11

County
Deuel
Garden
Keith
Perkins

No Candidate Filed

Educational Service Unit No. 17

District 1

County	Sue E. Weston
Total	356
Boyd	1
Brown	66
Keya Paha	235
Rock	54

District 3

County	Lisa Chohon
Total	486
Brown	486

District 5

County	Jean L. Pinney
Total	300
Brown	86
Cherry	214

District 7

County	Duane Gudgel
Total	338
Cherry	338

Initiative Measure 427

Shall Nebraska statutes be amended to provide that the state shall amend its Medicaid state plan to expand eligibility for medical assistance to cover certain adults ages 19 through 64 whose incomes are one hundred thirty-eight percent (138%) of the federal poverty level or below as defined by federal law, and to maximize federal financial participation to fund their care?

County	For	Against
Statewide Total	356,891	309,533
Adams	4,570	5,271
Antelope	878	1,499
Arthur	62	140
Banner	111	177
Blaine	85	151
Boone	892	1,222
Box Butte	1,714	1,738
Boyd	305	555
Brown	449	850
Buffalo	6,706	9,095
Burt	1,397	1,380
Butler	1,282	1,946
Cass	4,840	5,209
Cedar	1,420	1,783
Chase	535	912
Cherry	725	1,522
Cheyenne	1,360	1,612
Clay	1,054	1,497
Colfax	1,005	1,353
Cuming	1,396	1,705
Custer	1,409	2,941
Dakota	2,383	1,879
Dawes	1,740	1,475
Dawson	2,537	3,410
Deuel	294	370
Dixon	884	1,206
Dodge	5,698	5,697
Douglas	123,813	72,364
Dundy	288	423
Fillmore	964	1,423
Franklin	576	707
Frontier	353	616
Furnas	807	1,186
Gage	3,792	4,205
Garden	399	553
Garfield	269	465
Gosper	314	474
Grant	85	193
Greeley	394	482
Hall	7,649	8,586
Hamilton	1,508	2,330
Harlan	593	764
Hayes	98	268
Hitchcock	413	594
Holt	1,383	2,544
Hooker	93	190

Howard	874	1,351
Jefferson	1,213	1,561
Johnson	773	875
Kearney	961	1,500
Keith	1,321	1,724
Keya Paha	101	250
Kimball	639	645
Knox	1,482	1,811
Lancaster	69,984	43,371
Lincoln	5,383	6,603
Logan	80	226
Loup	107	175
Madison	4,178	5,719
McPherson	73	164
Merrick	1,398	1,797
Morrill	836	1,177
Nance	518	616
Nemaha	1,155	1,343
Nuckolls	634	978
Otoe	2,823	3,191
Pawnee	453	582
Perkins	476	683
Phelps	1,400	2,227
Pierce	921	1,684
Platte	4,245	6,147
Polk	726	1,247
Red Willow	1,447	2,211
Richardson	1,298	1,543
Rock	211	412
Saline	1,884	2,063
Sarpy	34,896	29,913
Saunders	3,950	5,045
Scotts Bluff	5,332	4,993
Seward	2,792	3,863
Sheridan	758	1,148
Sherman	505	697
Sioux	183	319
Stanton	881	1,200
Thayer	852	1,205
Thomas	77	240
Thurston	1,017	645
Valley	671	1,001
Washington	3,792	4,937
Wayne	1,432	1,568
Webster	521	767
Wheeler	160	215
York	1,956	2,939

Historical Tabulation of Votes Cast in General Elections

Total Votes Cast at General Election

November 5, 1907	203,934	November 3, 1936	617,066
November 3, 1908	271,491	November 8, 1938	507,471
November 2, 1909	207,575	November 5, 1940	623,781
November 8, 1910	243,390	November 3, 1942	387,992
November 7, 1911	225,380	November 7, 1944	568,464
November 5, 1912	259,124	November 5, 1946	399,501
November 3, 1914	246,941	November 2, 1948	497,084
November 7, 1916	302,685	November 7, 1950	459,319
November 5, 1918	225,717	November 4, 1952	616,236
November 2, 1920	390,833	November 2, 1954	431,917
November 7, 1922	407,673	November 6, 1956	584,786
November 4, 1924	471,600	November 4, 1958	430,769
November 2, 1926	427,915	November 8, 1960	619,399
November 6, 1928	554,762	November 6, 1962	472,249
November 4, 1930	451,904	November 3, 1964	592,673
November 8, 1932	576,946	November 8, 1966	497,995
November 6, 1934	578,764		

Total Votes Cast at General Election (cont.)

Total Number of Registered Voters (Voter Registration became mandatory on March 22, 1967)

November 5, 1968	540,176	668,810
November 3, 1970	471,055	707,558
November 7, 1972	590,813	807,267
November 5, 1974	466,956	787,850
November 2, 1976	623,764	840,666
November 7, 1978	511,010	832,628
November 4, 1980	651,281	856,182
November 2, 1982	559,422	832,121
November 6, 1984	670,781	902,626
November 4, 1986	576,271	849,762
November 8, 1988	678,669	898,959
November 6, 1990	604,195	890,579
November 3, 1992	744,548	951,395
November 8, 1994	593,654	919,321
November 5, 1996	686,749	1,015,056
November 3, 1998	581,775	1,056,351
November 7, 2000	707,223	1,085,217
November 5, 2002	490,914	1,083,544
November 2, 2004	792,906	1,160,193
November 7, 2006	610,499	1,138,422
November 4, 2008	811,923	1,157,345
November 2, 2010	497,248	1,142,057
November 6, 2012	804,245	1,163,871
November 4, 2014	552,115	1,158,840
November 8, 2016	860,573	1,211,101
November 6, 2018	706,652	1,219,319


The Nebraska Board of State Canvassers

December 3, 2018

Attached are the 2018 General Election State Canvassing Board results as certified by




Pete Ricketts, Governor of the State of Nebraska




John A. Gale, Nebraska Secretary of State



Doug Peterson, Nebraska Attorney General



Don Stenberg, Nebraska State Treasurer



Charlie Janssen, Nebraska Auditor of Public Accounts




The Nebraska Board of State Canvassers

December 11, 2018


Attached are the 2018 General Election State Canvassing Board results amended by State recounts as certified by



Pete Ricketts, Governor of the State of Nebraska



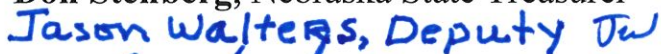
John A. Gale, Nebraska Secretary of State




Doug Peterson, Nebraska Attorney General



Don Stenberg, Nebraska State Treasurer



Jason Walters, Deputy Treasurer



Charlie Janssen, Nebraska Auditor of Public Accounts

